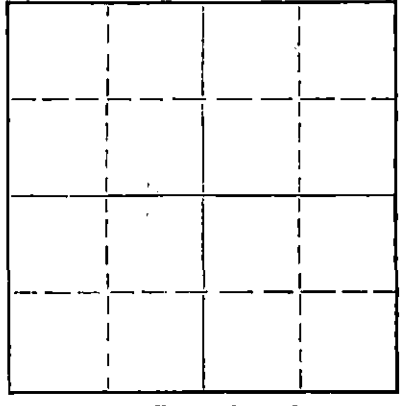


STATE OF KANSAS
STATE CORPORATION COMMISSION
Give All Information Completely
Make Required Affidavit
Mail or Deliver Report to:
Conservation Division
State Corporation Commission
211 No. Broadway
Wichita, Kansas

WELL PLUGGING RECORD

NORTH



Locate well correctly on above Section Plat

Stafford County, Sec. 28 Twp. 25S Rge. 14W (E) (W)
Location as "NE/CNWxSWx" or footage from lines SW SW NW
Lease Owner ALPINE OIL & ROYALTY CO., INC. ET AL
Lease Name CAMPBELL Well No. 1
Office Address 800 Bitting Building, Wichita, Kansas
Character of Well (completed as Oil, Gas or Dry Hole) oil well
Date well completed April 5, 1957 19
Application for plugging filed November 10, 1961 19
Application for plugging approved November 14, 1961 19
Plugging commenced November 26, 1961 19
Plugging completed November 30, 1961 19
Reason for abandonment of well or producing formation non-productive in commercial quantities
If a producing well is abandoned, date of last production November 13, 1961
Was permission obtained from the Conservation Division or its agents before plugging was commenced? yes

Name of Conservation Agent who supervised plugging of this well W. L. Lackamp
Producing formation Lansing-KC Depth to top 3759 Bottom 4045 Total Depth of Well 4060 Feet
Show depth and thickness of all water, oil and gas formations.

OIL, GAS OR WATER RECORDS

CASING RECORD

FORMATION	CONTENT	FROM	TO	SIZE	PUT IN	PULLED OUT
				8 5/8"	285	Cemented
				5 1/2"	4060	2925'

Describe in detail the manner in which the well was plugged, indicating where the mud fluid was placed and the method or methods used in introducing it into the hole. If cement or other plugs were used, state the character of same and depth placed, from _____ feet to _____ feet for each plug set.

Filled with sand from 4047 feet to 3870 feet - ran 5 sacks cement 4870 to 3850 feet - mudded from 3850 feet to 285 feet; rock bridge 285 feet to 270 feet ran 20 sacks of cement from 270 feet to 210 feet; mudded from 210 feet to 40 feet - rock and 10 sacks of cement to base of cellar

RECEIVED
STATE CORPORATION COMMISSION

DEC 15 1961

CONSERVATION DIVISION
WICHITA, KANSAS

12-15-61

(If additional description is necessary, use BACK of this sheet)
Name of Plugging Contractor Glenn and Smith Pipe Pulling Company
Address Box 114 - Ellinwood, Kansas

STATE OF Kansas, COUNTY OF Sedgwick; ss.
Thomas M. McCaul (employee of owner) or (owner or operator) of the above-described well, being first duly sworn on oath, says: That I have knowledge of the facts, statements, and matters herein contained and the log of the above-described well as filed and that the same are true and correct. So help me God.

(Signature) Thomas M. McCaul
800 Bitting Building, Wichita, Kansas
(Address)

SUBSCRIBED AND SWORN TO before me this 14th day of December 19 61

My commission expires August 10, 1965

Virginia Kendall
Notary Public.



R

WELL LOG

ALPINE OIL & ROYALTY CO., INC.

Commenced: March 10, 1957

Contractor: Quaker Drilling Co., Inc.

Completed: March 22, 1957

Campbell No. 1
SW SW NW Sec. 28-25S-14W
Stafford County, Kansas

Elevation: 1999 KB

Casing Record:

Set 8 5/8 inch casing at 285 feet with 250 sacks cement
Set 5 1/2 inch casing at 4060 feet with 225 sacks cement


(Figures Indicate the Bottom of the Formations)

<u>FORMATION</u>	<u>DEPTH</u>	<u>FORMATION TOPS</u>	
Sand	230	Heebner	3588 -1589
Shale and Shells	860	Brown Lime	3735 -1736
Red Bed	900	Lansing	3759 -1760
Anhydrite	940	Base of Kansas City	4045 -2046
Shale and Shells	1945	Rotary Total Depth	4060 -2061
Lime and Shale	3242		
Sandy Lime and Shale	3380		
Lime and Shale	4060		


We hereby certify the foregoing to be a true and correct copy of the Driller's Log of the well drilled in the SW SW NW of Section 28, Township 25 South, Range 14 West, Stafford County, Kansas.

QUAKER DRILLING CO., INC.

By:



SUBSCRIBED AND SWORN to before me a Notary Public this 14th day of December, 1961.


Virginia Mundell, Notary Public

MY COMMISSION EXPIRES:
August 10, 1965

RECEIVED
STATE CORPORATION COMMISSION

DEC 15 1961

COMMERCIAL DIVISION
Topeka, Kansas