

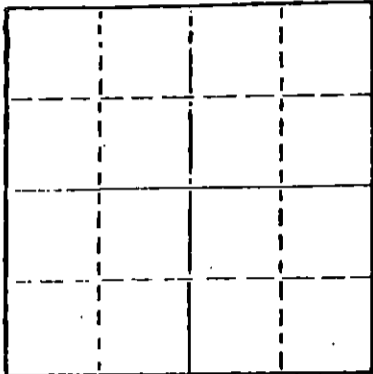
STATE OF KANSAS
STATE CORPORATION COMMISSION

WELL PLUGGING RECORD

Give All Information Completely
Make Required Affidavit
Mail or Deliver Report to
Conservation Division
State Corporation Comm.
245 North Water
Wichita, KS 67202

STAFFORD County. Sec. 31 Twp. 25S Rge. 14 E/W
Location as "NE/CNW $\frac{1}{4}$ SW $\frac{1}{4}$ " or footage from lines
330 FSL 1450 FWL

Lease Owner TEXAS OIL AND GAS
Lease Name BECK Well No. A-1
Office Address 200 W DOUGLAS, SUITE 300, WICHITA, KS. 67202
Character of Well (Completed as Oil, Gas or Dry Hole)



Locate well correctly on above
Section Plat

Oil
Date Well completed 12-23 1978
Application for plugging filed 8 1978
Application for plugging approved 8 1978
Plugging commenced 8-3 1978
Plugging completed 8-8-4:30 1978
Reason for abandonment of well or producing formation
NOT PRODUCTIVE

If a producing well is abandoned, date of last production
19

Was permission obtained from the Conservation Division or
its agents before plugging was commenced? YES

Name of Conservation Agent who supervised plugging of this well BILL OWENS
Producing formation Depth to top Bottom Total Depth of Well 4285
Show depth and thickness of all water, oil and gas formations.

OIL, GAS OR WATER RECORDS

CASING RECORD

FORMATION	CONTENT	FROM	TO	SIZE	PUT IN	PULLED OUT
				8 5/8	366	NONE
				4 1/2	4276	2336

Describe in detail the manner in which the well was plugged, indicating where the mud fluid
was placed and the method or methods used in introducing it into the hold. If cement or other
plugs were used, state the character of same and depth placed, from feet to
feet for each plug set.

SAND FROM 4285 TO 4286. 4 SACKS CEMENT FROM 4276 to 4236. RIPPED AT 2800 AND
2300. PULLED AND LAYED DOWN. H.O.W.C.O. PUMP IN 3 sacks HULLS. 25 SACKS JELL.
125 SACKS. 50-50 POX. 3% CAT.

RECEIVED
STATE CORPORATION COMMISSION

AUG 17 1978

8-17-78

CONSERVATION DIVISION
Wichita, Kansas

(If additional description is necessary, use BACK of this sheet)

Name of Plugging Contractor CLARKE CORPORATION

STATE OF Kansas COUNTY OF Barber, ss.
Elma Morgenstern (employee of owner) or (owner or operator)
of the above-described well, being first duly sworn on oath, says: That I have knowledge of
the facts, statements, and matters herein contained and the log of the above-described well
as filed and that the same are true and correct. So help me God.

(Signature)

Elma Morgenstern
Medicine Lodge, Kansas
(Address)

SUBSCRIBED AND SWORN TO before me this 9th day of August, 1978.

My commission expires

April 4, 1982

Jessie Hamilton
Notary Public.

Beck A #1
 330' FSL & 1450' FWL
 Section 31-25S-14W
 Stafford County, Kansas

OPERATOR: TEXAS OIL & GAS CORP. COMMENCED: 12-16-76
 CONTRACTOR: XPLOR DRILLING CO. COMPLETED: 12-23-76


CASING RECORD: Cut 368' 12 1/4" hole. Ran 9 jts. of new 24# 8 5/8", set @365'. Cement with 200 sacks Halco light weight, 3% cal. chloride, 150 sacks common, 2% gel. 3% cal. chloride.

<u>FORMATION</u>	<u>FROM</u>	<u>TO</u>	<u>ELEVATION</u>
Surface Soil	0	20	2013 G.L.
Clay	20	30	2018 D.F.
Sand	30	228	2021 K.B.
Shale & Red Bed	228	2349	
Lime & Shale	2349	4285	
RTD	4285		

STATE OF KANSAS)
) SS:
 COUNTY OF SEDGWICK)


I Certify that this is a true and correct copy of the Driller's log of the well drilled 330' FSL & 1450' FWL of Section 31-25S-14W, Stafford County, Kansas, to the best of my knowledge and belief.


XPLOR DRILLING CO.


 Wayne L. Kirkman, Owner

Subscribed and sworn to before me this 23rd. day of December 1976.

MY COMMISSION EXPIRES:
 August 25, 1980


 Virginia Lee Smith, Notary Public



RECEIVED
 STATE CORPORATION COMMISSION
 AUG 02 1978

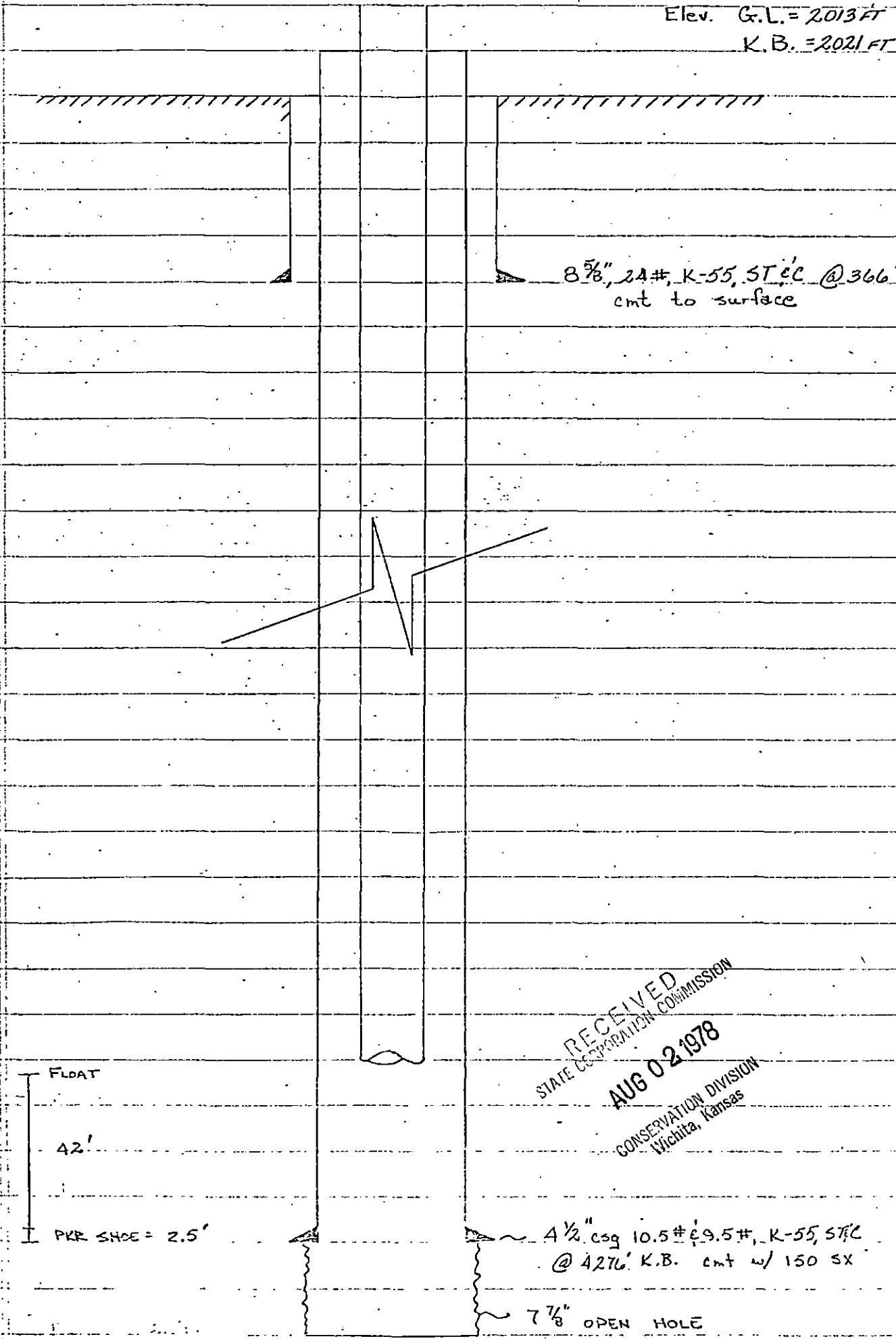
CONSERVATION DIVISION
 Wichita, Kansas

BECK "A" #1

Sec 31-255-14W

STAFFORD Co., KANSAS

Elev. G.L. = 2013 FT
K.B. = 2021 FT



8 7/8" 24# K-55 STIC @ 366'
cmt to surface

FLDAT
42'
PKR SHOE = 2.5'

RECEIVED
STATE DEPARTMENT OF CONSERVATION
AUG 02 1978
CONSERVATION DIVISION
Wichita, Kansas

4 1/2" csg 10.5# & 9.5# K-55 STIC
@ 4276' K.B. cmt w/ 150 SX

7 7/8" OPEN HOLE

T.D. 4285' K.B.