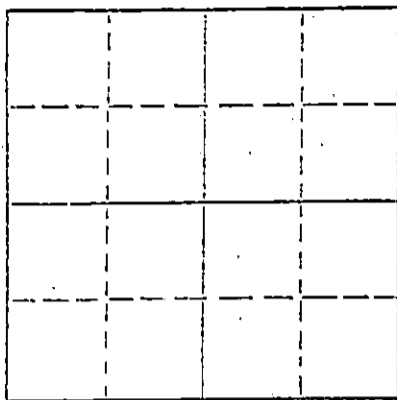


Give All Information Completely  
Make Required Affidavit  
Mail or Deliver Report to:  
Conservation Division  
State Corporation Commission  
212 No. Market  
Wichita, Kansas

WELL PLUGGING RECORD

NORTH



Locate well correctly on above  
Section Plat

Stafford County, Sec. 32 Twp. 25S Rge. (E) 14 (W)  
Location as "NE/CNW/SW" or footage from lines. NE NE SE  
Lease Owner: Leben Drilling, Inc.  
Lease Name: Hager - Boylan Well No. 1  
Office Address: P.O. Box 486 Great Bend, Kansas  
Character of Well (completed as Oil, Gas or Dry Hole) dry hole  
Date well completed May 5 1970  
Application for plugging filed May 5 1970  
Application for plugging approved May 5 1970  
Plugging commenced May 5 1970  
Plugging completed May 5 1970  
Reason for abandonment of well or producing formation dry hole

If a producing well is abandoned, date of last production 19  
Was permission obtained from the Conservation Division or its agents before plugging was commenced? Yes

Name of Conservation Agent who supervised plugging of this well G. R. Biberstien  
Producing formation \_\_\_\_\_ Depth to top \_\_\_\_\_ Bottom \_\_\_\_\_ Total Depth of Well 4437 Feet  
Show depth and thickness of all water, oil and gas formations.

OIL, GAS OR WATER RECORDS

CASING RECORD

FORMATION	CONTENT	FROM	TO	SIZE	PUT IN	PULLED OUT
				8 5/8"	355'	none

Describe in detail the manner in which the well was plugged, indicating where the mud fluid was placed and the method or methods used in introducing it into the hole. If cement or other plugs were used, state the character of same and depth placed, from \_\_\_\_\_ feet to \_\_\_\_\_ feet for each plug set.

Plug @ 450' w/35 sxs. Cement  
" " 300' w/25 sxs. Cement  
" " 40' w/10 sxs. Cement

RECEIVED  
STATE CORPORATION COMMISSION  
JUN 12 1970  
CONSERVATION DIVISION  
Wichita, Kansas

(If additional description is necessary, use BACK of this sheet)

Name of Plugging Contractor Leben Drilling, Inc.  
Address P.O. Box 486 Great Bend, Kansas


STATE OF Kansas, COUNTY OF Barton, ss.  
James R. Rodgers (employee of owner) or (owner or operator) of the above-described well, being first duly sworn on oath, says: That I have knowledge of the facts, statements, and matters herein contained and the log of the above-described well as filed and that the same are true and correct. So help me God.

(Signature) James R. Rodgers  
P.O. Box 486 Great Bend, Kansas  
(Address)

Subscribed and sworn to before me this 8th day of June, 1970

November 13, 1973

Helen L. Lindenmuth  
Notary Public.



WELL LOG

Company Leben Drilling, Inc.

Sec. 32 T. 25SR. 14W

Contractor Leben Drilling, Inc.

Loc. NE NE SE

Farm Hager - Boylan #1

County Stafford

Total Depth 4437 RTD

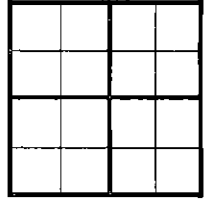
Casing 8 5/8" 20# set @ 355' w/8' landing  
jt. cemented w/275 sxs. Common 2% C.C.

Commenced 4-22-70

Production

Completed 5-5-70

D & A




Figures Indicate Bottom of Formations

235	Sand
270	Shale
496	Red Bed
907	Shale & Shells
921	Anhydrite
1817	Shale
1856	Shale & Shells
3687	Lime & Shale
4222	Lime
4285	Chert
4330	Shale & Chert
4364	Chert & lime
4437	Lime & Shale
<u>4437</u>	<u>RTD</u>

RECEIVED  
STATE CORPORATION COMMISSION  
JUN 12 1970  
CONSERVATION DIVISION  
Wichita, Kansas

State of Kansas }  
County of Barton } SS

I, James R. Rodgers of Leben Drilling, Inc., upon oath state that the above and foregoing is a true and correct copy of the log of the Hager-Boylan #1



James R. Rodgers

Subscribed and sworn to before me this 8th day of June, 1970

My Commission Expires  
November 13, 1973

Helen L. Lindsey