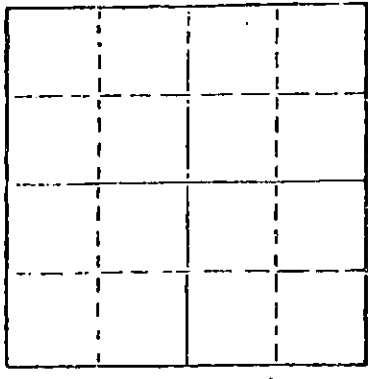


STATE OF KANSAS  
STATE CORPORATION COMMISSION

WELL PLUGGING RECORD

Give All Information Completely  
Make Required Affidavit  
Mail or Deliver Report to  
Conservation Division  
State Corporation Comm.  
245 North Water  
Wichita, KS 67202

Ford County. Sec. 2 Twp. 26S Rge. 21 E/W  
Location as "NE/CNW 1/4 SW 1/4" or footage from lines \_\_\_\_\_  
C SW NW  
Lease Owner Gruss Petroleum, Inc.  
Lease Name R. Wetzel Well No. 1  
Office Address 3000 N. Garfield, Midland, Texas 79705  
Character of Well (Completed as Oil, Gas or Dry Hole) \_\_\_\_\_  
Dry Hole  
Date Well completed 11-8 1984  
Application for plugging filed 11-8 1984  
Application for plugging approved 11-8 1984  
Plugging commenced 11-8 1984  
Plugging completed 11-8 1984  
Reason for abandonment of well or producing formation No. \_\_\_\_\_  
commercial quantities of oil or gas encountered.  
If a producing well is abandoned, date of last production \_\_\_\_\_  
19



Name of Conservation Agent who supervised plugging of this well Steve Durrant  
Producing formation \_\_\_\_\_ Depth to top \_\_\_\_\_ Bottom \_\_\_\_\_ Total Depth of Well 4793  
Show depth and thickness of all water, oil and gas formations.

OIL, GAS OR WATER RECORDS				CASING RECORD		
FORMATION	CONTENT	FROM	TO	SIZE	PUT IN	PULLED OUT
Surface Hole	Shale	Surf.	489	8-5/8	487	None

Describe in detail the manner in which the well was plugged, indicating where the mud fluid was placed and the method or methods used in introducing it into the hold. If cement or other plugs were used, state the character of same and depth placed, from \_\_\_\_\_ feet to \_\_\_\_\_ feet for each plug set.  
Fluid to 1350', plug, 50 sx  
Fluid to 510', plug 50 sx  
Fluid to 40', plug, 10 sx

STATE CORPORATION COMMISSION

(If additional description is necessary, use BACK of this sheet)  
Name of Plugging Contractor CHEYENNE DRILLING, INC.  
535 N. OLIVER  
WICHITA, KANSAS 67208  
NOV 29 1984  
11-29-84

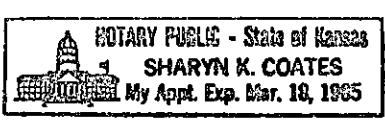
STATE OF Kansas COUNTY OF Finney, ss.  
A. J. Jacques (employee of owner) or (owner or operator)  
of the above-described well, being first duly sworn on oath, says: That I have knowledge of the facts, statements, and matters herein contained and the log of the above-described well as filed and that the same are true and correct. So help me God.

(Signature) A. J. Jacques  
P.O. Box 916, Garden City, Kansas, 67846  
(Address)

SUBSCRIBED AND SWORN TO before me this 27th day of November, 1984

Sharyn K. Coates  
Sharyn K. Coates Notary Public.

My commission expires March 18, 1985



DRILLER'S LOG

15-057-20312-0000

Gruss Petroleum, Inc.  
R. Wetzel #1  
C SW NW  
Section 2 - T26S - R21W  
Ford County, Kansas

Commenced: 10-29-84  
Completed: 11-08-84

Surface Casing: 480' of 8-5/8"  
cmtd w/325 sx 60/40 Poz, 2% gel,  
3% cc., 1/4# floreal per sx.

FORMATION

DEPTH

Surface Hole	0 - 489	
Clay, Shale	489 - 571	
Sand, Red Bed	571 - 1125	
Clay	1125 - 1347	
Anhydrite	1347 - 1355	
Shale, Clay	1355 - 1400	
Shale	1400 - 1662	
Anhydrite	1662 - 1862	
Shale, Clay	1862 - 2250	
Anhydrite	2250 - 2400	
Shale	2400 - 2891	
Fort Riley	2891 - 3407	
Stotler	3407 - 3462	
Tarkio	3462 - 3590	
Topeka	3590 - 4045	
Heebner	4045 - 4220	
Lansing "C"	4220 - 4543	
Stark	4543 - 4675	
Mississippian	4675 - 4793	RTD

I do hereby certify that the foregoing statements are true and correct to the best of my knowledge and belief.

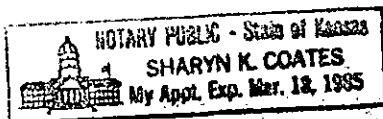
CHEYENNE DRILLING, INC.

*A.J. Jacques*  
A.J. Jacques

STATE OF KANSAS: ss:

Subscribed and sworn to before me this 8th day of November, 1984

RECEIVED  
STATE CORPORATION COMMISSION



*Sharyn K. Coates* NOV 29 1984  
Sharyn K. Coates, Notary Public  
PUBLICATION DIVISION  
Topeka, Kansas