

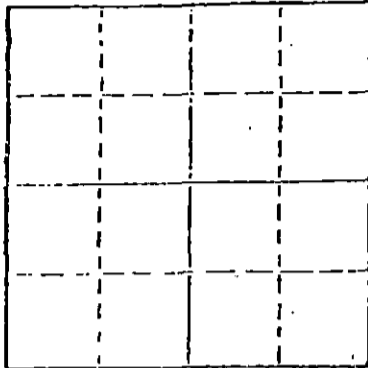
5-057-26208-0000

STATE OF KANSAS
STATE CORPORATION COMMISSION

WELL PLUGGING RECORD

Give All Information Completely
Make Required Affidavit
Mail or Deliver Report to
Conservation Division
State Corporation Comm.
245 North Water
Wichita, KS 67202

Ford County, Sec. 5 Twp. 26 Rge. 21 E/W
Location as "NE/CNW $\frac{1}{4}$ SW $\frac{1}{4}$ " or footage from lines
C NE SE
Lease Owner F & M Oil Co., Inc.
Lease Name Issinghoff Well No. 1
Office Address 422 Union Center, Wichita, Ks. 67202
Character of Well (Completed as Oil, Gas or Dry Hole)



Locate well correctly on above
Section Plot

Dry Hole
Date Well completed May 13 19 81
Application for plugging filed May 13 19 81
Application for plugging approved May 13 19 81
Plugging commenced May 13 19 81
Plugging completed May 13 19 81
Reason for abandonment of well or producing formation

Dry Hole
If a producing well is abandoned, date of last production 19.

Was permission obtained from the Conservation Division or its agents before plugging was commenced? yes

Name of Conservation Agent who supervised plugging of this well Maurice Leslie
Producing formation Depth to top Bottom Total Depth of Well 4821
Show depth and thickness of all water, oil and gas formations.

OIL, GAS OR WATER RECORDS

CASING RECORD

FORMATION	CONTENT	FROM	TO	SIZE	PUT IN	PULLED OUT
				8 5/8"	403'	none

Describe in detail the manner in which the well was plugged, indicating where the mud fluid was placed and the method or methods used in introducing it into the hold. If cement or other plugs were used, state the character of same and depth placed, from _____ feet to _____ feet for each plug set.

60 sacks cement @ 600'
50 sacks cement @ 400'
10 sacks cement w/bridge @ 40'
10 sacks cement in rat hole
Cement: 50/50 Poz, 4% Gel.

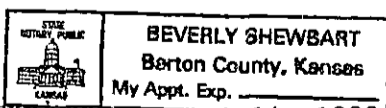
(If additional description is necessary, use BACK of this sheet)

Name of Plugging Contractor Mustang Drilling & Exploration, Inc.

STATE OF KANSAS COUNTY OF BARTON, ss.
Kenneth O. Roach (employee of owner) or (owner/operator)
of the above-described well, being first duly sworn on oath, says: That I have knowledge of the facts, statements, and matters herein contained and the log of the above-described well as filed and that the same are true and correct. So help me God.

(Signature) Kenneth O. Roach
Box 1425, Great Bend, Kansas 67530
(Address)

SUBSCRIBED AND SWORN TO before me this 15th day of May, 1981



Beverly Shewbart
Notary Public.

My commission expires April 14, 1982

RECEIVED
STATE CORPORATION COMMISSION

MAY 18 1981
5-18-81
CONSERVATION DIVISION
Wichita, Kansas

DRILLERS' WELL LOG

15-057-20208-0000

DATE COMMENCED: May 5, 1981
 DATE COMPLETED: May 13, 1981

F & M Oil Co., Inc.
 ISSINGHOFF # 1
 C NE SE
 Sec 5-T26 S-R21W
 Ford County, Kansas

API # 15-057-20,208

ELEVATION: 2322 K.B.

0 - 403' Clay, Shale
 403 - 2205' Shale
 2205 - 2895' Shale, Lime
 2895 - 3145' Lime, Shale
 3145 - 3426' Shale, Lime
 3426 - 3715' Lime, Shale
 3715 - 4027' Lime
 4027 - 4032' Shale
 4032 - 4149' Lime, Shale
 4149 - 4694' Lime
 4694 - 4808' Sand
 4808 - 4821' Lime, Shale, Chert
 4821' RTD

FORMATION TOPS (Log)
 Anhydrite 800
 Heebner 4027
 Brown Lime 4139
 Lansing 4149
 Cherokee 4694
 Mississippian 4808
 Log T.D. 4812
 RTD 4821

SURFACE PIPE:
 Set new 8 5/8", 24# pipe
 at 403' w/225 sacks Common,
 3% cc, 2% Gel.

A F F I D A V I T

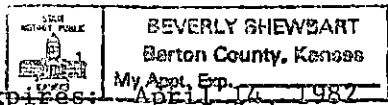
STATE OF KANSAS)
 COUNTY OF BARTON) ss.

I, Kenneth Roach, of Mustang Drilling & Exploration, Inc. do state
 that the above is true and correct to the best of my knowledge.

Kenneth O. Roach
 Kenneth Roach

Subscribed and sworn to before me this 15th day of May 1981.

Beverly Shewbart
 Beverly Shewbart, Notary Public



My Appointment Expires:

RECEIVED
 STATE CORPORATION COMMISSION

MAY 18 1981

CONSERVATION DIVISION
 Wichita, Kansas