

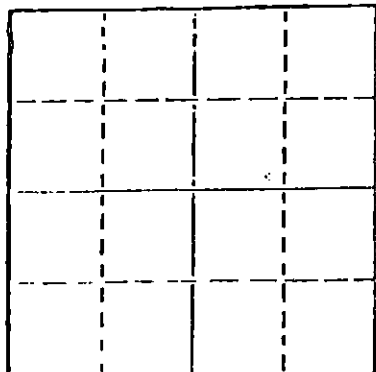
STATE OF KANSAS
STATE CORPORATION COMMISSION

15-047-20598-0000

WELL PLUGGING RECORD

Give All Information Completely
Make Required Affidavit
Mail or Deliver Report to
Conservation Division
State Corporation Comm.
245 North Water
Wichita, KS 67202

Edwards County. Sec. 29 Twp. 26s Rge. 17w E/W
Location as "NE/CNW $\frac{1}{4}$ SW $\frac{1}{4}$ " or footage from lines _____
C SE SW
Lease Owner F & M Oil Company, Inc.
Lease Name Brown "A" Well No. 1
Office Address P. O. Box 1389, Great Bend, KS 67530
Character of Well (Completed as Oil, Gas or Dry Hole) _____
Dry Hole



Locate well correctly on above
Section Plot

Date Well completed 11-22 1979
Application for plugging filed 11-22 1979
Application for plugging approved 11-22 1979
Plugging commenced 11-22 1979
Plugging completed 11-22 1979

Reason for abandonment of well or producing formation _____
Dry Hole
If a producing well is abandoned, date of last production _____
19

Was permission obtained from the Conservation Division or
its agents before plugging was commenced? Yes

Name of Conservation Agent who supervised plugging of this well William T. Owens
Producing formation _____ Depth to top _____ Bottom _____ Total Depth of Well 4750'
Show depth and thickness of all water, oil and gas formations.

OIL, GAS OR WATER RECORDS

CASING RECORD

FORMATION	CONTENT	FROM	TO	SIZE	PUT IN	PULLED OUT
				8 5/8"	414'	NONE

Describe in detail the manner in which the well was plugged, indicating where the mud fluid
was placed and the method or methods used in introducing it into the hold. If cement or other
plugs were used, state the character of same and depth placed, from _____ feet to
_____ feet for each plug set.

50 sks. @ 415'
10 sks. @ 40' 50/50 Pozmix,
5 sks. in rathole 4% Gel.
1 sks. water well


(If additional description is necessary, use BACK of this sheet)

Name of Plugging Contractor ALLEN DRILLING CO.
P. O. BOX 1389
GREAT BEND, KANSAS 67530

STATE OF Kansas COUNTY OF Barton, ss.
Allen Drilling Company (employee of owner) or (owner or operator)

of the above-described well, being first duly sworn on oath, says: That I have knowledge of
the facts, statements, and matters herein contained and the log of the above-described well
as filed and that the same are true and correct. So help me God.

(Signature) Dale L. Smith
P. O. Box 1389, Great Bend, KS 67530
(Address)



SUBSCRIBED AND SWORN TO before me this 23rd day of November, 19 79

Lulanda Nichols
Notary Public.

My commission expires 1-28-1980

RECEIVED
STATE CORPORATION COMMISSION
11-28-79
NOV 28 1979

CONSERVATION DIVISION
Wichita, Kansas

DRILLER'S WELL LOG

15-047-20598-0000

DATE COMMENCED: 11-14-79
DATE COMPLETED: 11-21-79

F & M Oil Co., Inc.
Brown "A" 1
SE SW, Sec. 29-26s-17w
Edwards County, Kansas

ELEVATIONS K.B.
G.L.

FORMATION DATA

Bob Jinkins - Geologist

1151-1190' Anhydrite
3915-3920' Shale
3920-3935' Lime
3935-3954' Lime
3954-4055' Shale
4055-4068' Lime and Shale
4068-4424' Lime
4424-4599' Lime and Shale
4599-4671' Sand
4671-4751' Chert
4751' T.D.

Anhydrite 1152
Heebner 3915
Toronto 3935
Douglas 3954
Brown Lime 4055
Lansing 4068
Base K. C. 4424
Kinderhook Sand 4599
Viola 4671
T.D. 4751

SURFACE PIPE:

Ran 14 Jts. Used 28# 8 5/8" Csg.
Tally 407'. Set @ 414' w/325 sks.
60-40 Pozmix, 2% Gel, 3% c.c.
By Sun Cementing. Did Circulate.
P. D. @ 11:30 p.m.

PLUGGING:

50 sks. @ 415' 50-50 Pozmix
10 sks. @ 40' 4% Gel
5 sks. in rathole
1 sk. waterwell
Complete @ 1:15 p.m. 11-22-79
Orders by Bill Owen, Pratt, Ks.

AFFIDAVIT


RECEIVED
STATE CORPORATION COMMISSION

DEC 10 1979 12-10-79

CONSERVATION DIVISION
Wichita, Kansas

STATE OF KANSAS)
COUNTY OF BARTON) ss.

DALE L. SMITH, of lawful age, does swear and state that the facts and statements herein contained are true and correct to the best of his knowledge.



Dale L. Smith

Subscribed and sworn to before me this 6th day of December 1979.

Wanda Orsels
(Notary Public)

My commission Expires: 1-28-1980