

STATE OF KANSAS
STATE CORPORATION COMMISSION

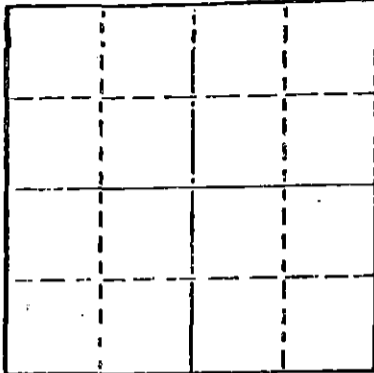
15-047-20340-0000

WELL PLUGGING RECORD

Give All Information Completely
Make Required Affidavit
Mail or Deliver Report to
Conservation Division
State Corporation Comm.
245 North Water
Wichita, KS 67202

Edwards County. Sec. 13 Twp. 26S Rge. 17W E/W
Location as "NE/CNW $\frac{1}{4}$ SW $\frac{1}{4}$ " or footage from lines
C NE SE

Lease Owner F. G. Holl
Lease Name Weber Well No. 1
Office Address 6427 East Kellogg, Wichita, Ks 67207
Character of Well (Completed as Oil, Gas or Dry Hole)
Dry Hole



Locate well correctly on above
Section Plot

Date Well completed March 12, 1978
Application for plugging filed March 11, 1978
Application for plugging approved March 11, 1978
Plugging commenced March 12, 1978
Plugging completed March 12, 1978
Reason for abandonment of well or producing formation
Dry

If a producing well is abandoned, date of last production
19

Was permission obtained from the Conservation Division or
its agents before plugging was commenced? Yes

Name of Conservation Agent who supervised plugging of this well Bill Owen
Producing formation Depth to top Bottom Total Depth of Well
Show depth and thickness of all water, oil and gas formations.

OIL, GAS OR WATER RECORDS

CASING RECORD

FORMATION	CONTENT	FROM	TO	SIZE	PUT IN	PULLED OUT
		0	248	8 5/8	248	

Describe in detail the manner in which the well was plugged, indicating where the mud fluid
was placed and the method or methods used in introducing it into the hold. If cement or other
plugs were used, state the character of same and depth placed, from feet to

RECEIVED
STATE CORPORATION COMMISSION

MAR 17 1978

CONSERVATION DIVISION
Wichita, Kansas

3-17-78

Plugged:
45 sacks cement @ 540
35 sacks cement @ 260
12 sacks cement @ 40
2 sacks cement in mousehole, 3 sacks in rathole
Completed @ 9:30 PM 3-11-78 by Howco

(If additional description is necessary, use BACK of this sheet)

Name of Plugging Contractor DaMac Drilling Inc.
Box 1164, Great Bend, Kansas 67530

STATE OF Kansas COUNTY OF Barton ss.

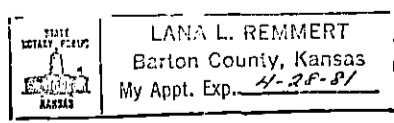
Martha J. McKown (employee of owner) or (owner or operator) of the above-described
well, being first duly sworn on oath, says: That I have knowledge of the facts, statements, and matters herein contained and the log of the
above-described well as filed and that the same are true and correct. So help me God.

(Signature) Martha J. McKown
Box 1164, Great Bend, Kansas 67530
(Address)

Subscribed and sworn to before me this 14th day of March, 1978

My commission expires 4-28-81

Lana L. Remmert
Notary Public.



WELL LOG

15-047-20340-0000

COMPANY F. G. HOLL

SEC. 13 T. 26S R. 17W

FARM WEBER

NO. 1

LOC. 10C NE SE


TOTAL DEPTH 4570'

COUNTY Edwards

COMM. 3-4-78

COMP. 3-12-78

CONTRACTOR DaMac Drilling Inc.



CASING 8 5/8" set @ 248

ELEVATION

PRODUCTION

P&A

FIGURES INDICATE BOTTOM OF FORMATIONS

Sand & RedBed Rock	0	258
Shale	258	265
Shale, RedBed	265	1300
Shale	1330	1990
Shale & Lime	1990	4140
Lime	4140	4570 RTD

RECEIVED
STATE COMMISSION FOR THE OIL INDUSTRY

MAR 17 1978

3-17-78

STATE COMMISSION FOR THE OIL INDUSTRY
TOPEKA, KANSAS

State of Kansas

County of Barton

I, Martha J. McKown of DaMac Drilling Inc.

upon oath state the above and foregoing is a true and correct copy of the log of the Weber No. 1 well.

Martha J. McKown

Subscribed and sworn to before me this 14th day of March 1978

My Commission Expires: 4-28-81

Lana L. Remmert

NOTARY PUBLIC

