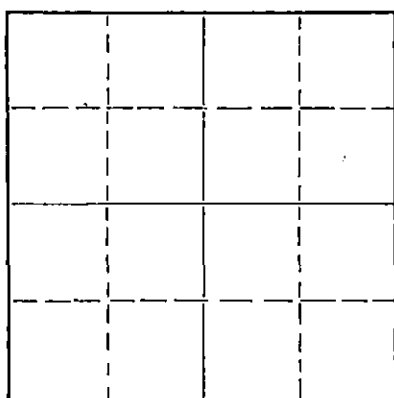


STATE OF KANSAS
STATE CORPORATION COMMISSION

Give All Information Completely
Make Required Affidavit
Mail or Deliver Report to:
Conservation Division
State Corporation Commission
800 Bittling Building
Wichita, Kansas

WELL PLUGGING RECORD

NORTH



Locate well correctly on above
Section Plat

Reno County, Sec. 10 Twp. 24 Rge. 9 (E) W (W)
Location as "NE/CNW/SW" or footage from lines SE SE SE
Lease Owner Trans Era Petroleum, Inc.
Lease Name Voth Well No. 1
Office Address Russell, Kansas
Character of Well (completed as Oil, Gas or Dry Hole) Dry
Date well completed 3/1/55 19
Application for plugging filed 2/28/55 19
Application for plugging approved 2/28/55 19
Plugging commenced 3/1/55 19
Plugging completed 3/1/55 19
Reason for abandonment of well or producing formation Dry Hole

If a producing well is abandoned, date of last production 19
Was permission obtained from the Conservation Division or its agents before plugging was commenced? Yes

Name of Conservation Agent who supervised plugging of this well Ruel Durkee
Producing formation _____ Depth to top _____ Bottom _____ Total Depth of Well 3842' Feet
Show depth and thickness of all water, oil and gas formations.

OIL, GAS OR WATER RECORDS

CASING RECORD

FORMATION	CONTENT	FROM	TO	SIZE	PUT IN	PULLED OUT
				8 5/8"	240'	None

Describe in detail the manner in which the well was plugged, indicating where the mud fluid was placed and the method or methods used in introducing it into the hole. If cement or other plugs were used, state the character of same and depth placed, from _____ feet to _____ feet for each plug set.

PLUGGING RECORD

Filled hole with heavy mud to 235', set first plug at 235' with 15 sacks of cement mixed and run through drill pipe. Filled hole with mud to 25', set second plug, bridge tied with wire line at 25', 5 sacks of cement used on top plug.

(If additional description is necessary, use BACK of this sheet)

Name of Plugging Contractor Trans Era Petroleum, Inc.
Address Russell, Kansas

STATE OF KANSAS, COUNTY OF RUSSELL, ss.
H. R. Michaelis



(employee of owner) or (owner or operator) of the above-described well, being first duly sworn on oath, says: That I have knowledge of the facts, statements, and matters herein contained and the log of the above-described well as filed and that the same are true and correct. So help me God.

(Signature)

Russell, Kansas
(Address)

SUBSCRIBED AND SWORN to before me this 7th day of March 19 55

My commission expires 1-30-57.



Trans Era Petroleum, Inc.
Voth #1

SE SE SE 10-24-9
Reno County, Kansas

Total Depth: 3842'
Comm. 2/13/55
Comp. 3/1/55

Casing

8 5/8" set @ 240'

Cement

165 sacks of Monarch

FORMATION

DEPTH

Sand	80
Red bed	265
Red bed-shale	585
Shale-pyrite	850
Salt-shale	925
Shale-shells	1236
Shale-lime	3343
Lime	3767
Mississippi	3842'

STATE OF KANSAS }
RUSSELL COUNTY } ss


I hereby certify that the above information is true and correct to the best of my knowledge.

Cora Bitts

Subscribed and sworn to before me this 7th day of March, 1955.

Margie Cooper
Notary Public

My commission expires: 1-30-57.



3-8-55