

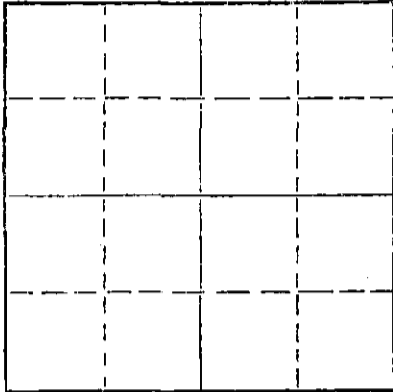
STATE OF KANSAS
STATE CORPORATION COMMISSION

Form CP-4

Give All Information Completely
Make Required Affidavit
Mail or Deliver Report to:
Conservation Division
State Corporation Commission
P. O. Box 17027
Wichita, Kansas 67217
NORTH

WELL PLUGGING RECORD

Reno County. Sec. 20 Twp. 24S Rge. 7W (KX ~~QXX~~)
Location as "NE/CNW/SW" or footage from lines SW SW SW
Lease Owner Hershberger Enterprises, Inc.
Lease Name Dykes Well No. 1
Office Address Suite 230, O.W. Garvey Bldg., Wichita, Ks. 67202
Character of Well (completed as Oil, Gas or Dry Hole) Dry Hole
Date well completed July 27, 1973
Application for plugging filed Verbal Application 19 73
Application for plugging approved Verbal Approval 19 73
Plugging commenced July 27, 1973
Plugging completed July 27, 1973
Reason for abandonment of well or producing formation _____



Locate well correctly on above
Section Flat

If a producing well is abandoned, date of last production _____ 19 ____
Was permission obtained from the Conservation Division or its agents before plugging was commenced? Yes

Name of Conservation Agent who supervised plugging of this well Gilbert Toman
Producing formation _____ Depth to top _____ Bottom _____ Total Depth of Well 2,110 Feet
Show depth and thickness of all water, oil and gas formations.

OIL, GAS OR WATER RECORDS

CASING RECORD

FORMATION	CONTENT	FROM	TO	SIZE	PUT IN	PULLED OUT
				8-5/8"	206'	None

Describe in detail the manner in which the well was plugged, indicating where the mud fluid was placed and the method or methods used in introducing it into the hole. If cement or other plugs were used, state the character of same and depth placed, from _____ feet to _____ feet for each plug set.

Filled hole with heavy rotary mud from 2,110 feet (rotary total depth) to 400 feet.
Set plug at 400 feet and cemented with 35 sacks cement.
Filled hole with heavy rotary mud from 400 feet to 200 feet.
Set plug at 200 feet and cemented with 25 sacks cement.
Filled hole with heavy rotary mud from 200 feet to 40 feet.
Set solid plug at 40 feet and cemented to cellar with 10 sacks cement, two sacks cement in rathole.

Plugging operations accomplished utilizing Halliburton Oil Well Cementing pump truck through 4 1/2" drill pipe.

RECEIVED
DATE FOR
CORPORATION COMMISSION
AUG 2 1973
CONSERVATION DIVISION
Wichita, Kansas
8-2-73

(If additional description is necessary, use BACK of this sheet)
Name of Plugging Contractor H-30, Inc.
Address 200 North Main, Wichita, Kansas 67202


STATE OF Kansas, COUNTY OF Sedgwick, ss.
Dean Britting, Agent (XXXXXX of owner) XXXXXXXX of the above-described well, being first duly sworn on oath, says: That I have knowledge of the facts, statements, and matters herein contained and the log of the above-described well as filed and that the same are true and correct. So help me God.

(Signature) Dean Britting
200 No. Main, Wichita, Kansas 67202
(Address)

Subscribed and sworn to before me this 1st day of August, 19 73

My commission expires June 30, 1974

Elsie Willison
Elsie Willison - Notary Public.



KANSAS GEOLOGICAL SOCIETY
KANSAS WELL LOG BUREAU - KANSAS WELL SAMPLE BUREAU
KANSAS GEOLOGICAL SOCIETY BUILDING
508 EAST MURDOCK - WICHITA, KANSAS

COMPANY Hershberger Enterprises, Inc.


SEC. 20 T. 24S R. 7W
LOC. SW SW SW

FARM Dykes NO. 1

COUNTY Reno
KANSAS

TOTAL DEPTH 2,110'
COMM. July 23, 1973 COMP. July 27, 1973

SHOT OR TREATED
CONTRACTOR H-30, Inc.
ISSUED



CASING

20 10
15 8-5/8" 200' cemented w/200 sxs cement ELEVATION 1,619 KB
12 6
13 5

PRODUCTION

FIGURES INDICATE BOTTOM OF FORMATIONS

Sand, Shells and Shale 207'
Red Bed 515'
Shale 1,092'
Shale and Lime 1,290'
Lime and Shale 2,110'
Rotary Total Depth 2,110'

RECEIVED
STATE CORPORATION COMMISSION
AUG 3 1973
CONSERVATION DIVISION
Wichita, Kansas
8-3-73

I hereby certify the above and foregoing to be a true and correct log of the above described well as shown by the drilling reports.


H-30, INC.

Dean Britting
Dean Britting

State of Kansas }
County of Sedgwick } ss:

Subscribed and Sworn to before me a Notary Public in and for said county and state this 1st. day of August, 1973.

Elsie Willison
Elsie Willison - Notary Public



My Commission Expires:
June 30, 1974

15-155-20223-0000

KANSAS GEOLOGICAL SOCIETY
KANSAS WELL LOG BUREAU - KANSAS WELL SAMPLE BUREAU
KANSAS GEOLOGICAL SOCIETY BUILDING
508 EAST MURDOCK - WICHITA, KANSAS

COMPANY **Hershberger Enterprises, Inc.**

SEC. 20 T. 24S R. 7W
LOC. SW SW SW

FARM **Dykes** NO. **1**

TOTAL DEPTH **2,110'**
COMM. **July 23, 1973**
SHOT OR TREATED
CONTRACTOR **H-30, Inc.**
ISSUED

COMP. **July 27, 1973**

COUNTY **Reno**

KANSAS

CASING

20	10	
15	8-5/8"	200' cemented w/200 sxs cement ELEVATION 1,619 KB
12	6	
13	5	

PRODUCTION

FIGURES INDICATE BOTTOM OF FORMATIONS

Sand, Shells and Shale	207'
Red Bed	515'
Shale	1,092'
Shale and Lime	1,290'
Lime and Shale	2,110'
Rotary Total Depth	2,110'

RECEIVED
STATE CORPORATION COMMISSION
AUG 2 1973
CONSERVATION DIVISION
Wichita, Kansas
8-2-73

I hereby certify the above and foregoing to be a true and correct log of the above described well as shown by the drilling reports.

H-30, INC.

Dean Britting


Dean Britting

State of Kansas }
County of Sedgwick } ss:

Subscribed and Sworn to before me a Notary Public in and for said county and state this 1st. day of August, 1973.

Elsie Willison

Elsie Willison - Notary Public



Commission Expires:

June 30, 1974