

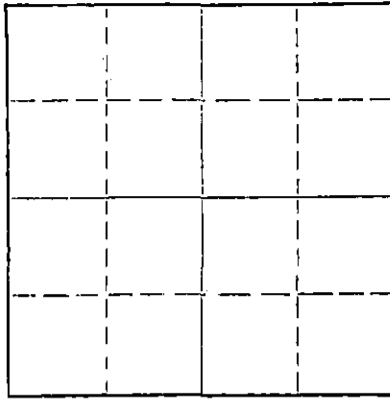
Give All Information Completely
Make Required Affidavit
Mail or Deliver Report to:
Conservation Division
State Corporation Commission
211 No. Broadway
Wichita, Kansas

WELL PLUGGING RECORD

Edwards County, Sec. 11 Twp. 25 Rge. 17 (E) (W)

Location as "NE/CNW/SW" or footage from lines C NW SW
Lease Owner: Lehen Drilling, Inc.
Lease Name: Tubbs Well No. 1
Office Address: Wichita, Kansas
Character of Well (completed as Oil, Gas or Dry Hole)
Date well completed 19____
Application for plugging filed 19____
Application for plugging approved 19____
Plugging commenced 12-13-62 19____
Plugging completed 12-17-62 19____
Reason for abandonment of well or producing formation Depleted.

NORTH



Locate well correctly on above
Section Plat

If a producing well is abandoned, date of last production 19____
Was permission obtained from the Conservation Division or its agents before plugging was commenced? yes

Name of Conservation Agent who supervised plugging of this well A. Elving
Producing formation _____ Depth to top _____ Bottom _____ Total Depth of Well 4598 Feet
Show depth and thickness of all water, oil and gas formations.

OIL, GAS OR WATER RECORDS

CASING RECORD

FORMATION	CONTENT	FROM	TO	SIZE	PUT IN	PULLED OUT
				8-5/8"	325'	None
				4-1/2"	4598'	2404'

Describe in detail the manner in which the well was plugged, indicating where the mud fluid was placed and the method or methods used in introducing it into the hole. If cement or other plugs were used, state the character of same and depth placed, from _____ feet to _____ feet for each plug set.

Checked hole to 4468', sanded to 4450' and dumped 3 sacks of cement @ 4450' with dump bailer. Pulled 4 1/2" casing. Bailed fluid to 200', set rock bridge to 190' and ran 20 sacks of cmenet @ 190'. Mudded to 40', set rock bridge to 30' and ran 10 saksks of cement to base of cellar.

PLUGGING COMPLETE.

JAN 7 1963

1-7-63

CONSERVATION DIVISION
WICHITA, KANSAS

(If additional description is necessary, use BACK of this sheet)

Name of Plugging Contractor KNIGHT CASING PULLING COMPANY
Address CHASE, KANSAS

STATE OF KANSAS, COUNTY OF RICE, ss.
Noel J. Knight (employee of owner) or (owner & operator) of the above-described well, being first duly sworn on oath, says: That I have knowledge of the facts, statements, and matters herein contained and the log of the above-described well as filed and that the same are true and correct. So help me God.

(Signature) Noel J. Knight

Chase, Kansas
(Address)

SUBSCRIBED AND SWORN TO before me this 26th day of December, 1962

Milton J. Volin
Notary Public.

My commission expires May 20, 1964

LEHEN DRILLING, INC.



DEC 31 1962

RECEIVED

DRILLER'S LOG

COMPANY:
CONTRACTOR:
FARM:
LOCATION:
COMMENCED:
COMPLETED:

Theodore T. Leben
LEBEN DRILLING, INC.
TUBBS #1 Washdown
Approx. C NW SW Sec. 11-25-17
EDWARDS COUNTY, KANSAS
11-24-62
11-27-62


0

4605
4605

Washed Down
Rotary Total Depth - Set 4 1/2" 9.52
Casing


3 5/8" surface casing set by Previous Operator.

I, Byron Johnson, do hereby certify that the above and foregoing is a true and correct copy of the log of the Tubbs #1 Washdown, located C NW SW of Section 11, Township 25, Range 17, Edwards County, Kansas, as reflected by the files of Leben Drilling, Inc.


Byron Johnson

STATE OF KANSAS }
COUNTY OF BARTON } SS

Subscribed and sworn to be, a Notary Public, in and for Barton County, Kansas, this 18th day of November, 1962.


Ulanda Nichols, Notary Public

My Commission Expires:
April 1, 1963

RECEIVED
STATE CORPORATION COMMISSION

DEC 13 1962

CONSERVATION DIVISION
Wichita, Kansas