

STATE OF KANSAS
STATE CORPORATION COMMISSION

WELL PLUGGING RECORD

Give All Information Completely
Make Required Affidavit
Mail or Deliver Report to
Conservation Division
State Corporation Comm.
245 North Water
Wichita, KS 67202

Edwards County. Sec. 14 Twp. 25S Rge. 17 E/W
Location as "NE/CNW $\frac{1}{4}$ SW $\frac{1}{4}$ " or footage from lines _____

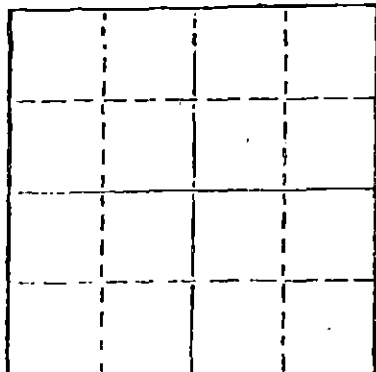
Lease Owner Wheatland Oil & Gas
Lease Name Weese "North" Well No. 3
Office Address 510 Petroleum Bdlg., Wichita, KS 67202
Character of Well (Completed as Oil, Gas or Dry Hole) _____
Dry & Abandoned

Date Well completed 11-19- 1980
Application for plugging filed 11-19 1980
Application for plugging approved 11-19 1980
Plugging commenced 11-19 1980
Plugging completed 11-19 1980
Reason for abandonment of well or producing formation _____
Dry & Abandoned

If a producing well is abandoned, date of last production _____ 19____

Was permission obtained from the Conservation Division or its agents before plugging was commenced? yes

Name of Conservation Agent who supervised plugging of this well William T. Owen
Producing formation _____ Depth to top _____ Bottom _____ Total Depth of Well _____
Show depth and thickness of all water, oil and gas formations.



Locate well correctly on above Section Plot

OIL, GAS OR WATER RECORDS

CASING RECORD

FORMATION	CONTENT	FROM	TO	SIZE	PUT IN	PULLED OUT

Describe in detail the manner in which the well was plugged, indicating where the mud fluid was placed and the method or methods used in introducing it into the hold. If cement or other plugs were used, state the character of same and depth placed, from _____ feet to _____ feet for each plug set.

- 1st. plug set @ 540 w/ 40 sx.
- 2nd. plug set @ 360 w/ 40 sx.
- Wooden plug, $\frac{1}{2}$ sx. hulls @ 40'
- 10 sx. in rat hole.

(If additional description is necessary, use BACK of this sheet)

Name of Plugging Contractor Ramco Drilling Corp.

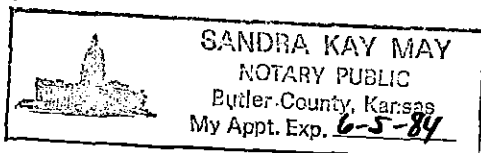
STATE OF Kansas COUNTY OF Butler, ss.
J. V. Crawford, Vice President Ramco Drilling (employee of owner) or (owner or operator) of the above-described well, being first duly sworn on oath, says: That I have knowledge of the facts, statements, and matters herein contained and the log of the above-described well as filed and that the same are true and correct. So help me God.

(Signature) J. V. Crawford J. V. Crawford
P.O. Box 367, Andover, KS 67002
(Address)

SUBSCRIBED AND SWORN TO before me this 1st day of December, 1980

Sandra Kay May
Sandra Kay May Notary Public.

My commission expires _____



RECEIVED
STATE CORPORATION COMMISSION

DEC - 5 1980
12-5-80
CONSERVATION DIVISION
Wichita, Kansas

W E L L L O G

Well Name: #3 Weese North
Spud Date: 11-11-80
Completion Date: 11-19-80

Operator: Wheatland Oil & Gas, Inc.
Contractor: Ramco Drilling Corporation
Casing: 8 5/8" set @ 350' w/ 250 sx.

Location: C NW SE Section 14-25S-17W
Edwards County, Kansas

<u>FORMATION</u>	<u>FROM</u>	<u>TO</u>
Sand	0	50
Shale & Pyrite	50	174
Shale	174	220
Sand & Shale	220	1652
Shale	1652	2426
Shale & Lime	2426	3296
Lime & Shale	3296	3380
Shale & Lime	3380	3425
RTD	3425	

RECEIVED
STATE CORPORATION
MAR 23 1982
CONSERVATION
Wichita

STATE OF KANSAS, COUNTY OF BUTLER: ss


I certify that the above information is true and correct to the best of my knowledge.

THE RAMCO DRILLING CORPORATION




J. V. Crawford, Vice President

Subscribed and sworn to before me on this 1st day of December, 1980



Sandra Kay May Notary Public

My appt. exp:

 SANDRA KAY MAY
NOTARY PUBLIC
Butler County, Kansas
My Appt. Exp. 6-5-84