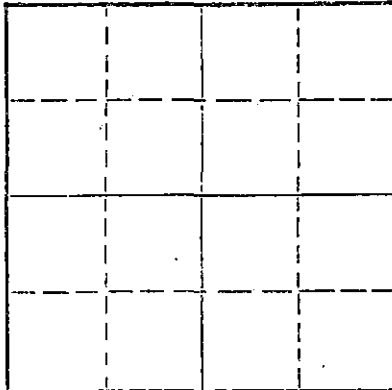


STATE OF KANSAS
STATE CORPORATION COMMISSION

15-185-20414-0000 Form CP-4

WELL PLUGGING RECORD

Give All Information Completely
Make Required Affidavit
Mail or Deliver Report to:
Conservation Division
State Corporation Commission
P. O. Box 17027
Wichita, Kansas 67217
NORTH



Locate well correctly on above Section Plat

Stafford County, Sec. 15 Twp. 25S Rge. 12W (XX) (XX)
Location as "NE/CNW/SW" or footage from lines 50' E of NE NE NE
Lease Owner Hershberger Explorations, Inc.
Lease Name Jenkins Well No. 1
Office Address Suite 230, O.W. Garvey Bldg., Wichita, Ks. 67202
Character of Well (completed as Oil, Gas or Dry Hole) Dry Hole
Date well completed May 18, 19 72
Application for plugging filed Verbal Application 19
Application for plugging approved Verbal Approval 19
Plugging commenced May 18, 19 72
Plugging completed May 18, 19 72
Reason for abandonment of well or producing formation _____

If a producing well is abandoned, date of last production _____ 19____
Was permission obtained from the Conservation Division or its agents before plugging was commenced? Yes

Name of Conservation Agent who supervised plugging of this well G. R. Biberstein
Producing formation _____ Depth to top _____ Bottom _____ Total Depth of Well 4,188 Feet
Show depth and thickness of all water, oil and gas formations.

OIL, GAS OR WATER RECORDS

CASING RECORD

FORMATION	CONTENT	FROM	TO	SIZE	PUT IN	PULLED OUT
				8-5/8"	285'	None

Describe in detail the manner in which the well was plugged, indicating where the mud fluid was placed and the method or methods used in introducing it into the hole. If cement or other plugs were used, state the character of same and depth placed, from _____ feet to _____ feet for each plug set.


Filled hole with heavy rotary mud from 4,188 ft. (rotary total depth) to 650 feet. Set plug at 650 feet and cemented with 40 sacks cement. Filled hole with heavy rotary mud from 650 feet to 240 feet. Set plug at 240 feet and cemented with 25 sacks cement. Filled hole with heavy rotary mud from 250 feet to 40 feet. Set solid plug at 40 feet and cemented to cellar with 15 sacks cement, five sacks cement in rathole. Plugging operations accomplished utilizing Halliburton Oilwell Cementing pump truck through 4 1/2 inch drill pipe.

5-24-72
RECEIVED
STATE CORPORATION COMMISSION
MAY 24 1972
CONSERVATION DIVISION
Wichita, Kansas

Name of Plugging Contractor H-30, Inc.
Address 200 North Main, Wichita, Kansas 67202

STATE OF Kansas, COUNTY OF Sedgwick, ss.
Dean Britting, Agent (Agent of owner) of the above-described well, being first duly sworn on oath, says: That I have knowledge of the facts, statements and matters herein contained and the log of the above-described well as filed and that the same are true and correct. So help me God.

(Signature) Dean Britting
200 No. Main, Wichita, Kansas 67202
(Address)
Subscribed and sworn to before me this 23rd. day of May, 19 72
Elsie Willison
Elsie Willison - Notary Public.
My commission expires June 30, 1974



KANSAS GEOLOGICAL SOCIETY
 KANSAS WELL LOG BUREAU - KANSAS WELL SAMPLE BUREAU
 KANSAS GEOLOGICAL SOCIETY BUILDING
 508 EAST MURDOCK - WICHITA, KANSAS

15-185-20414-0000

COMPANY **Hershberger Explorations, Inc.**

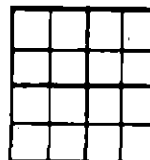
SEC. 15 T. 25S R. 12W
 LOC. 50' E of NE NE NE

FARM **Jenkins** NO. **1**

TOTAL DEPTH **4,188'**
 COMM. **May 5, 1972**
 SHOT OR TREATED
 CONTRACTOR **H-30, Inc.**
 ISSUED

COMP. **May 18, 1972**

COUNTY **Stafford**
 KANSAS



CASING

20	10		
15	5	5/8" 285' cemented w/275 sxs cement	ELEVATION 1,865 KB
12	6		
13	5		

PRODUCTION

FIGURES INDICATE BOTTOM OF FORMATIONS

Top Soil	20'
Sand	125'
Shale	285'
Shale and Salt	550'
Shale	654'
Anhydrite	677'
Shale	1,545'
Lime and Shale	3,440'
Lime	3,460'
Sandstone	3,520'
Lime and Shale	3,590'
Lime	4,045'
Chert	4,074'
Shale and Lime	4,106'
Lime and Shale	4,180'
Lime	4,188'
Rotary Total Depth	4,188'

RECEIVED
 STATE CORPORATION COMMISSION
 MAY 24 1972
 CONSERVATION DIVISION
 Wichita, Kansas
 5-24-72

I hereby certify the above and foregoing to be a true and correct log of the above described well as shown by the drilling reports.

H-30, INC.

Dean Britting


 Dean Britting
 } ss:

State of Kansas
 County of Sedgwick

Subscribed and Sworn to before me a Notary Public in and for said county and state this 23rd. day of May, 1972.

Elsie Willison

 Elsie Willison - Notary Public



My Commission Expires:
 June 30, 1974