


15-185-20590-0000

STATE OF KANSAS  
STATE CORPORATION COMMISSION  
CONSERVATION DIVISION  
P. O. BOX 17027  
WICHITA, KANSAS 67217

FORM CP-4

WELL PLUGGING RECORD



Stafford County. Sec. 5 Twp. 25S Rge. 12W (XX) (XX)  
Location as "NE/CNWSW" or footage from lines NW SE  
Lease Owner Icer Addis  
Lease Name Ausherman Well No. 1  
Office Address P.O. Box 8038, Wichita, Kansas 67208  
Character of Well (completed as Oil, Gas or Dry Hole) Dry Hole  
Date well completed July 18, 19 75  
Application for plugging filed Verbal Application 19  
Application for plugging approved Verbal Approval 19  
Plugging commenced July 18, 19 75  
Plugging completed July 18, 19 75  
Reason for abandonment of well or producing formation

If a producing well is abandoned, date of last production 19  
Was permission obtained from the Conservation Division or its agents before plugging was commenced? Yes

Name of Conservation Agent who supervised plugging of this well G. R. Biberstein  
Producing formation \_\_\_\_\_ Depth to top \_\_\_\_\_ Bottom \_\_\_\_\_ Total Depth of Well 4,175 Feet  
Show depth and thickness of all water, oil and gas formations.

OIL, GAS OR WATER RECORDS

CASING RECORD

| FORMATION | CONTENT | FROM | TO | SIZE   | PUT IN | PULLED OUT |
|-----------|---------|------|----|--------|--------|------------|
|           |         |      |    | 8-5/8" | 289'   | None       |
|           |         |      |    |        |        |            |
|           |         |      |    |        |        |            |
|           |         |      |    |        |        |            |
|           |         |      |    |        |        |            |
|           |         |      |    |        |        |            |

Describe in detail the manner in which the well was plugged, indicating where the mud fluid was placed and the method or methods used in introducing it into the hole. If cement or other plugs were used, state the character of same and depth placed, from \_\_\_\_\_ feet to \_\_\_\_\_ feet for each plug set.

Filled hole with heavy rotary mud from 4,175 feet (rotary total depth) to 250 feet. Set plug at 250 feet and cemented with 35 sacks cement. Filled hole with heavy rotary mud from 250 feet to 40 feet. Set solid plug at 40 feet and cemented to cellar with 15 sacks cement, two sacks cement in rat hole.

Plugging operations accomplished utilizing Halliburton Oil Well Cementing pump truck through 4 1/2 inch drill pipe.


(If additional description is necessary, use BACK of this sheet)  
Name of Plugging Contractor H-30, Inc.  
Address 200 North Main, Wichita, Kansas 67202

STATE OF Kansas COUNTY OF Sedgwick  
Dean Britting, Agent

being first duly sworn on oath, says: That I have knowledge of the facts, statements, and matters herein contained and the log of the described well as filed and that the same are true and correct. So help me God.

(Signature) Dean Britting  
200 No. Main, Wichita, Kansas 67202  
(Address)

Subscribed and Sworn to before me this 28th day of July, 19 75



My commission expires June 30, 1978  
Elsie Willison Notary Public.

RECEIVED  
STATE CORPORATION COMMISSION  
JUL 29 1975 7-29-75  
CONSERVATION DIVISION  
Wichita, Kansas

KANSAS GEOLOGICAL SOCIETY  
 KANSAS WELL LOG BUREAU - KANSAS WELL SAMPLE BUREAU  
 KANSAS GEOLOGICAL SOCIETY BUILDING  
 508 EAST MURDOCK - WICHITA, KANSAS

15-185-20590-0000

COMPANY Icer Addis

SEC. 5 T. 25S. R. 12W

FARM Ausherman

NO. 1


LOC. NW SE

TOTAL DEPTH 4,175'  
 COMM. July 7, 1975  
 SHOT OR TREATED  
 CONTRACTOR H-30, Inc.  
 ISSUED

COMP. July 18, 1975

COUNTY Stafford

KANSAS



CASING

|    |        |                                |
|----|--------|--------------------------------|
| 20 | 10     |                                |
| 15 | 8-5/8" | 289' cemented w/200 sxs cement |
| 12 | 6      |                                |
| 13 | 5      |                                |

ELEVATION 1,898' KB

PRODUCTION

FIGURES INDICATE BOTTOM OF FORMATIONS

|                    |        |
|--------------------|--------|
| Sand and Shale     | 291'   |
| Shale              | 717'   |
| Anhydrite          | 725'   |
| Shale and Lime     | 1,963' |
| Lime and Shale     | 2,867' |
| Lime               | 4,175' |
| Rotary Total Depth | 4,175' |

I hereby certify the above and foregoing to be a true and correct log of the above described well as shown by the drilling reports.

H-30, INC.

*Dean Britting*  
 \_\_\_\_\_  
 Dean Britting

State of Kansas }  
 County of Sedgwick } ss:

Subscribed and Sworn to before me a Notary Public in and for said county and state this 28th. day of July, 1975.

*Elsie Willison*  
 \_\_\_\_\_  
 Elsie Willison - Notary Public

My Commission Expires: June 30, 1978

RECEIVED  
 STATE CORPORATION COMMISSION

JUL 29 1975 7-29-75

CONSERVATION DIVISION  
 Wichita, Kansas

