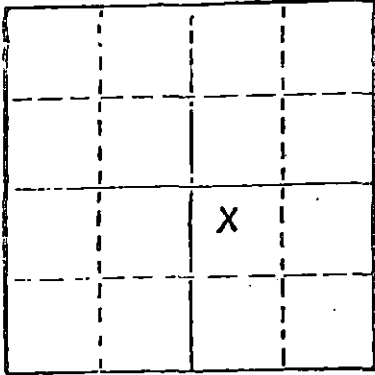


STATE OF KANSAS
STATE CORPORATION COMMISSION

WELL PLUGGING RECORD

Give All Information Completely
Make Required Affidavit
Mail or Deliver Report to
Conservation Division
State Corporation Comm.
245 North Water
Wichita, KS 67202



Locate well correctly on above
Section Plot

Hamilton County, Sec. 5 Twp. 25 Rge. 40 ~~W~~
Location as "Hamilton" or footage from line

2310' FSL x 2310' FEL
Lease Owner Amoco Production Company

Lease Name Evalena Herndon Well No. 1

Office Address P. O. Box 432, Liberal, Kansas 67901

Character of Well (Completed as Oil, Gas or Dry Hole)
Dry Hole

Date Well completed 1-23-78 19

Application for plugging filed 3-30 1978

Application for plugging approved 3-31 1978

Plugging commenced 3-29 1978

Plugging completed 3-29 1978

Reason for abandonment of well or producing formation
Dry Hole

If a producing well is abandoned, date of last production
19

Was permission obtained from the Conservation Division or
its agents before plugging was commenced? Yes

Name of Conservation Agent who supervised plugging of this well Clarence Thomas

Producing formation Depth to top Bottom Total Depth of Well 2564

Show depth and thickness of all water, oil and gas formations.

OIL, GAS OR WATER RECORDS

CASING RECORD

FORMATION	CONTENT	FEET	TO	SIZE	FEET IN	PULLED OUT
Chase		2458	2564	8 5/8	628	None
				5 1/2	2573	None

Describe in detail the manner in which the well was plugged, indicating where the mud fluid was placed and the method or methods used in introducing it into the hold. If cement or other plugs were used, state the character of same and depth placed, from feet to feet for each plug set. Pumped 300 sacks cement into well. Shut well in and wait 3 hours. Fill casing to surface with 25 sacks cement. Well Plugged and abandoned.

RECEIVED
STATE CORPORATION COMMISSION

APR 26 1978

CONSERVATION DIVISION
Wichita, Kansas

(If additional description is necessary, use BACK of this sheet)

Name of Plugging Contractor

STATE OF Kansas COUNTY OF Seward ss.

Robert Lyman (employee of owner) or (owner or operator) of the above-described

well, being first duly sworn on oath, says: That I have knowledge of the facts, statements, and matters herein contained and the log of the above-described well as filed and that the same are true and correct. So help me God.


(Signature) Robert Lyman Robert Lyman
Admn. Analyst

P. O. Box 432, Liberal, KS 67901
(Address)

Subscribed and sworn to before me this 25 day of April 19 78

J. L. Dressen
Notary Public.

My appointment 2-2-81



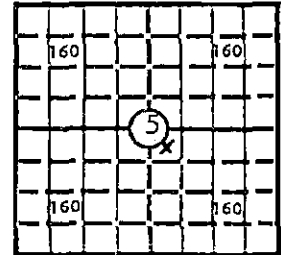
KANSAS DRILLERS LOG

API No. 15 — 075 — 20,210
County Number

S. 5 T. 25S R. 40 ^K/_W
 Loc. 2310 FSL X 2310 FEL

County Hamilton

640 Acres
N



Locate well correctly
3346

Elev.: Gr. _____

DF _____ KB 3353

Operator
Amoco Production Company

Address
P. O. Box 432 - Liberal, Kansas 67901

Well No. 1 Lease Name Evalena Herndon

Footage Location
2310 feet from ^{XX}(N) (S) line 2310 feet from (E) ^{XX}(W) line

Principal Contractor Service Drilling Company Geologist _____

Spud Date 11-01-77 Total Depth 2564 P.B.T.D. 2506

Date Completed 01-23-78 Oil Purchaser _____

CASING RECORD

Report of all strings set — surface, intermediate, production, etc.

Purpose of string	Size hole drilled	Size casing set (in O.D.)	Weight lbs/ft.	Setting depth	Type cement	Sacks	Type and percent additives
Surface	12-1/4	8-5/8	24#	633	Class "H"	400	3% CC
Production	7-7/8	5-1/2	14#	2565	Special	600	10% Salt

LINER RECORD

PERFORATION RECORD

Top, ft.	Bottom, ft.	Sacks cement	Shots per ft.	Size & type	Depth interval
			2	1/2	2459-63
TUBING RECORD					2472-84
Size	Setting depth	Packer set at			2492-98

ACID, FRACTURE, SHOT, CEMENT SQUEEZE RECORD

Amount and kind of material used	Depth interval treated
Fraced well with 10,000 gallons gelled water and 10,000 pounds 10-20 sand	2459-2498

INITIAL PRODUCTION

Date of first production _____ Producing method (flowing, pumping, gas lift, etc.) Dry Hole

RATE OF PRODUCTION PER 24 HOURS	Oil _____ bbls.	Gas _____ MCF	Water _____ bbls.	Gas-oil ratio _____ CFPB
---------------------------------	-----------------	---------------	-------------------	--------------------------

Disposition of gas (vented, used on lease or sold) _____ Producing interval (s) _____

INSTRUCTIONS: As provided in KCC Rule 82-2-125, within 90 days after completion of a well, one completed copy of this Drillers Log shall be transmitted to the State Geological Survey of Kansas, 4150 Monroe Street, Wichita, Kansas 67209. Copies of this form are available from the Conservation Division, State Corporation Commission, 3830 So. Meridian (P.O. Box 17027), Wichita, Kansas 66217. Phone AC 316-522-2206. If confidential custody is desired, please note Rule 82-2-125. Drillers Logs will be on open file in the Oil and Gas Division, State Geological Survey of Kansas, Lawrence, Kansas 66044.

Operator
Amoco Production Company

DESIGNATE TYPE OF COMP.: OIL, GAS,
DRY HOLE, SWDW, ETC.:

Well No. 1 Lease Name Evalena Herndon Dry Hole

S 5 T 25S R 40^{XX} E W

WELL LOG

Show all important zones of porosity and contents thereof; cased intervals, and all drill-stem tests, including depth interval tested, cushion used, time tool open, flowing and shut-in pressures, and recoveries.

SHOW GEOLOGICAL MARKERS, LOGS RUN,
OR OTHER DESCRIPTIVE INFORMATION.

FORMATION DESCRIPTION, CONTENTS, ETC.	TOP	BOTTOM	NAME	DEPTH
Sand, Shale	0	370		
Shale, Red Bed	370	1010		
Shale, Red Bed, Lime, Gypsum	1010	2115		
Sand, Lime	2115	2564		
TD		2564		

RECEIVED
STATE CORPORATION COMMISSION
FEB 10 1978
CONSERVATION DIVISION
Wichita, Kansas

USE ADDITIONAL SHEETS, IF NECESSARY, TO COMPLETE WELL RECORD.

Date Received	Gale McCord
	Signature
	Administrative Supervisor
	Title
	February 6, 1978
	Date