

STATE OF KANSAS  
STATE CORPORATION COMMISSION

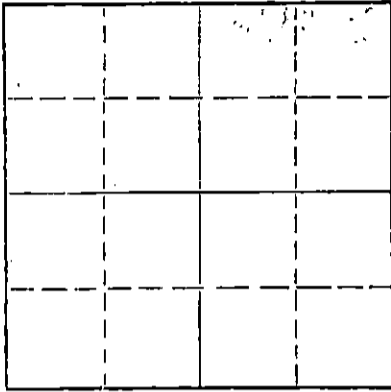
Give All Information Completely.  
Make Required Affidavit.  
Mail or Deliver Report to:  
Conservation Division  
State Corporation Commission  
212 No. Market  
Wichita, Kansas

WELL PLUGGING RECORD

Edwards County, Sec. 22 Twp. 25 Rge. 16 (E) (W) x

Location as "NE/CNW%SW%" or footage from lines SW SW SE  
Lease Owner American Petrofina Co. of Texas  
Lease Name Budde "A" Well No. #1  
Office Address Box 209, Russell, Kansas  
Character of Well (completed as Oil, Gas or Dry Hole)  
Date well completed 19\_\_\_\_  
Application for plugging filed 19\_\_\_\_  
Application for plugging approved 19\_\_\_\_  
Plugging commenced 12-2-69 19\_\_\_\_  
Plugging completed 12-11-69 19\_\_\_\_  
Reason for abandonment of well or producing formation

NORTH



Locate well correctly on above Section Plat

If a producing well is abandoned, date of last production 19\_\_\_\_  
Was permission obtained from the Conservation Division or its agents before plugging was commenced? \_\_\_\_\_

Name of Conservation Agent who supervised plugging of this well Ralph J. Warren  
Producing formation \_\_\_\_\_ Depth to top \_\_\_\_\_ Bottom \_\_\_\_\_ Total Depth of Well 4472' Feet  
Show depth and thickness of all water, oil and gas formations.

OIL, GAS OR WATER RECORDS

CASING RECORD

FORMATION	CONTENT	FROM	TO	SIZE	PUT IN	PULLED OUT
				5 1/2"	4471'	3464.58'
				8 5/8"	215'	

Describe in detail the manner in which the well was plugged, indicating where the mud fluid was placed and the method or methods used in introducing it into the hole. If cement or other plugs were used, state the character of same and depth placed, from \_\_\_\_\_ feet to \_\_\_\_\_ feet for each plug set.

Made bottom hole plug back with sand from 4432' to 4000'. Mixed and ran 5 sacks cement thru dump bailer from 4000' to 3960'.  
Squeezed hole with 15 sacks gel and displaced with 75 sacks cement.

RECEIVED  
STATE CORPORATION COMMISSION  
DEC 15 1969  
CONSERVATION DIVISION  
Wichita, Kansas

(If additional description is necessary, use BACK of this sheet)

Name of Plugging Contractor Southwest Casing Pulling Co.  
Address Box 364, Great Bend, Kansas

STATE OF Kansas, COUNTY OF Barton, ss.  
Southwest Casing Pulling Co. (employee of owner) or (owner or operator) of the above-described well, being first duly sworn to, says: That I have knowledge of the facts, statements, and matters herein contained and the log of the above-described well as filed and that the same are true and correct. So help me God.

(Signature) W. C. Spencer Sec.  
Box 364, Great Bend, Kansas (Address)

SUBSCRIBED AND SWORN to before me this 12 day of 12, 1969

My commission expires October 1972  
SIDNEY D. MILLER  
NOTARY PUBLIC  
BARTON COUNTY, KANSAS

Sidney D. Miller  
Notary Public.

DRILLERS' LOG


Budde No. 1  
Loc: SW SW SE  
Sec: 22-25S-16W  
Edwards County, Kansas  
Company: Honaker-Davis Drlg. Co., et al  
Contractor: Honaker-Davis Drlg. Co.

Comm: 11- 7-58  
Comp: 11-21-58  
Rotary Total Depth: 4472'  
Casing: 8-5/8" at 215'  
5-1/2" at 4471'


0	155	Sand & Gravel	
155	220	Shale	8-5/8" casing cemented at
220	350	Blue Shale	215' with 200 sacks common
350	550	Shale & Red Bed	cement and 2% calcium
550	655	Sand	chloride and 2% jel.
655	900	Shale & Red Bed	
900	1030	Red Bed	
1030	1085	Anhydrite	
1085	1450	Red Bed & Shale	
1450	1950	Shale & Shells	
1950	3625	Lime & Shale	
3625	3680	Lime	
3680	3906	Lime & Shale	
3906	4057	Lime	
4057	4350	Lime & Shale	
4350	4406	Lime, Shale & Chert	
4406	4430	Lime & Shale	
4430	4472	Lime, Shale & Chert	5-1/2" casing cemented at
4472		Total Rotary Depth	4471' with 150 sacks cement.

RECEIVED  
STATE CORPORATION COMMISSION  
SEP 22 1969  
CONSERVATION DIVISION  
Wichita, Kansas

I certify that this is the true and correct copy of the  
above log to the best of my knowledge.

  
\_\_\_\_\_  
H. S. Forbes

Subscribed and sworn to before me this 24th day of  
November, 1958.

  
\_\_\_\_\_  
Kenneth G. Fischer, Notary Public

My commission expires: 6-25-59