

STATE OF KANSAS
STATE CORPORATION COMMISSION

Form CP-4

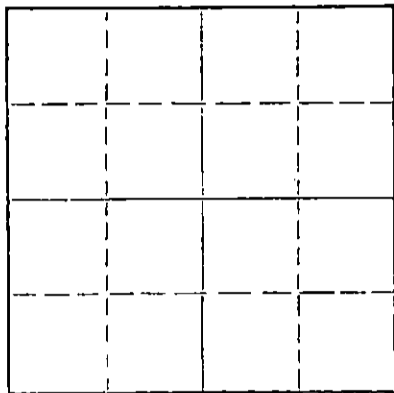
Give All Information Completely
Make Required Affidavit
Mail or Deliver Report to:
Conservation Division
State Corporation Commission
212 No. Market
Wichita, Kansas

WELL PLUGGING RECORD

Edwards County, Sec. 22 Twp. 25 Rge. 16 (E) (W) x

Location as "NE/CNW/SW" or footage from lines C NW SE
Lease Owner American Petrofina Co. of Texas
Lease Name Budde "A" Well No. #2
Office Address Box 209 Russell, Kansas
Character of Well (completed as Oil, Gas or Dry Hole) _____
Date well completed _____ 19____
Application for plugging filed _____ 19____
Application for plugging approved _____ 19____
Plugging commenced 12-4-69 19____
Plugging completed 12-11-69 19____
Reason for abandonment of well or producing formation _____

NORTH



Locate well correctly on above Section Plat

If a producing well is abandoned, date of last production _____ 19____
Was permission obtained from the Conservation Division or its agents before plugging was commenced? _____

Name of Conservation Agent who supervised plugging of this well Ralph J. Warren
Producing formation _____ Depth to top _____ Bottom _____ Total Depth of Well 4475' Feet
Show depth and thickness of all water, oil and gas formations.

OIL, GAS OR WATER RECORDS

CASING RECORD

FORMATION	CONTENT	FROM	TO	SIZE	PUT IN	PULLED OUT
				5 1/2"	4473'	3440.65'
				8 5/8"	235'	

Describe in detail the manner in which the well was plugged, indicating where the mud fluid was placed and the method or methods used in introducing it into the hole. If cement or other plugs were used, state the character of same and depth placed, from _____ feet to _____ feet for each plug set.

Made bottom hole plug back with sand from 4350' to 4300'. Mixed and ran 5 sacks cement thru dump bailer from 4300' to 4260'.
Squeezed hole with 15 sacks gel and displaced with 75 sacks cement.

RECEIVED
STATE CORPORATION COMMISSION
DEC 15 1969
CONSERVATION DIVISION
Wichita, Kansas

(If additional description is necessary, use BACK of this sheet)


Name of Plugging Contractor Southwest Casing Pulling Co.,
Address Box 364, Great Bend, Kansas

STATE OF Kansas, COUNTY OF Barton, ss.
Southwest Casing Pulling Co. (employee of owner) or (owner or operator) of the above-described well, being first duly sworn on oath, says: That I have knowledge of the facts, statements, and matters herein contained and the log of the above-described well as filed and that the same are true and correct. So help me God.

(Signature) W. C. Spencer Sec.
Box 364, Great Bend, Kansas
(Address)

SUBSCRIBED AND SWORN to before me this 12 day of 12, 19 69

My commission expires October 1972
Sidney D. Miller
Notary Public.



Copy

DRILLERS' LOG


Budde "A" No. 2
Loc: C NW SE
Sec: 22-25S-16W
Edwards County, Kansas
Company: Honaker-Davis Drlg. Co., et al
Contractor: Honaker-Davis Drlg. Co.

Comm: 4-19-59
Comp: 4-30-59
Rotary Total Depth: 4475
Casing: 8-5/8" at 237'
5-1/2" at 4473 1/2'

0	40	Sand	
40	180	Sand, Gravel & Clay	8-5/8" casing cemented at
180	350	Blue Shale	237' with 200 sacks cement
350	800	Red Bed	and 3% calcium chloride.
800	1040	Red Bed & Shale	
1040	1065	Anhydrite	
1065	1350	Red Bed & Shale	
1350	2030	Shale & Shells	
2030	2805	Lime & Shale	
2805	3200	Shale	
3200	4365	Lime & Shale	
4365	4385	Lime, Shale & Chert	
4385	4412	Lime & Chert	
4412	4465	Lime & Shale	
4465	4475	Lime & Chert	5-1/2" casing cemented at
4475		Total Rotary Depth	4473 1/2' with 150 sacks cement.


RECEIVED
STATE CORPORATION COMMISSION
SEP 22 1969
CONSERVATION DIVISION
Wichita, Kansas

I certify that this is the true and correct copy of the above log to the best of my knowledge.



H. S. Forbes

Subscribed and sworn to before me this 30th day of April, 1959.



Kenneth G. Fischer, Notary Public

My commission expires: 6-25-59

Copy