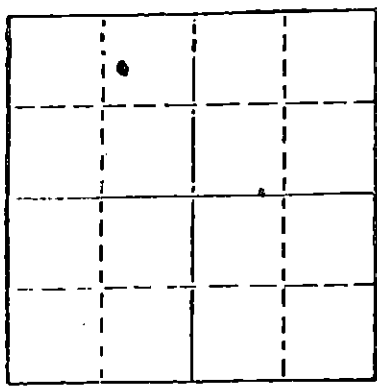


STATE OF KANSAS
STATE CORPORATION COMMISSION

WELL PLUGGING RECORD

Give All Information Completely
Make Required Affidavit
Mail or Deliver Report to
Conservation Division
State Corporation Comm.
245 North Water
Wichita, KS 67202

Reno County, Sec. 17 Twp 25 Rge. 4W E/W
Location as "NE/CNW 1/4 SW 1/4" or footage from lines
C W/2 NE NW
Lease Owner Carl Allam
Lease Name Hinners Well No. 1
Office Address 619 32nd Terrace, Hutchinson, Kansas 67501
Character of Well (Completed as Oil, Gas or Dry Hole)
Dry Hole
Date Well completed January 6, 1979
Application for plugging filed 19
Application for plugging approved 19
Plugging commenced 19
Plugging completed January 6, 1979
Reason for abandonment of well or producing formation



If a producing well is abandoned, date of last production 19
Was permission obtained from the Conservation Division or its agents before plugging was commenced? Yes

Name of Conservation Agent who supervised plugging of this well Gilbert Toman, Holyrood, Ks.
Producing formation Depth to top Bottom Total Depth of Well
Show depth and thickness of all water, oil and gas formations.

OIL, GAS OR WATER RECORDS

CASING RECORD

FORMATION	CONTENT	FROM	TO	SIZE	PUT IN	PULLED OUT
Shale & Shells		0	155	8 5/8"	155'	None

Describe in detail the manner in which the well was plugged, indicating where the mud fluid was placed and the method or methods used in introducing it into the hold. If cement or other plugs were used, state the character of same and depth placed, from feet to feet for each plug set.

Set bottom plug at 275' with 50 sacks of cement. Set top plug at 30' with 12 sacks of cement, 3 sacks in rathole. Plug down at 6:00 A. M., by State Plugger, Gilbert Toman, Holyrood, Kansas, January 6, 1980.

RECEIVED
STATE CORPORATION COMMISSION

JAN 20 1980 1-29-80

CONSERVATION DIVISION
WICHITA, KANSAS

(If additional description is necessary, use BACK of this sheet)

Name of Plugging Contractor Blackstone Drilling, Inc., Box 1184, McPherson, Kansas 67460

STATE OF Kansas COUNTY OF Reno, ss.
Carl Allam (employee of owner) or (owner or operator)


of the above-described well, being first duly sworn on oath, says: That I have knowledge of the facts, statements, and matters herein contained and the log of the above-described well as filed and that the same are true and correct. So help me God.

(Signature) Carl Allam
619 32nd Terrace, Hutchinson, Kansas 67501
(Address)

SUBSCRIBED AND SWORN TO before me this 24th day of January, 1980

Glenda R. Janner
Notary Public.

My commission expires March 13, 1983



KANSAS

WELL COMPLETION REPORT AND
DRILLER'S LOG

API No. 15 — RENO —
County Number

S. 17 T. 25 R. 4 W
Loc. C W/2 NE NW
County RENO

Operator CARL ALLAM

Address 619 32nd TERRACE

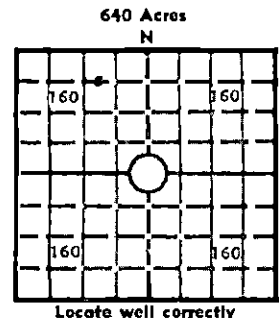
Well No. 1 Lease Name HINNERS

Footage Location
660 feet from (N) line 330 feet from (W) line

Principal Contractor BLACKSTONE Geologist GARY EDWARDS

Spud Date 12-26-79 Date Completed 1-6-80 Total Depth 4017 P.B.T.D.

Directional Deviation — Oil and/or Gas Purchaser —



Elev.: Gr. _____
DF _____ KB _____

CASING RECORD

Report of all strings set — surface, intermediate, production, etc.

Purpose of string	Size hole drilled	Size casing set (in O.D.)	Weight lbs/ft.	Setting depth	Type cement	Sacks	Type and percent additives
SURFACE	12 1/4"	8 5/8"		157	Portland	150	Howco Gel 2% Celsion Chloride 2%

LINER RECORD

PERFORATION RECORD

Top, ft.	Bottom, ft.	Sacks cement	Shots per ft.	Size & type	Depth interval

TUBING RECORD

Size	Setting depth	Packer set at

ACID, FRACTURE, SHOT, CEMENT SQUEEZE RECORD

Amount and kind of material used	Depth interval treated

RECEIVED
STATE CORPORATION COMMISSION
AUG 25 1980 8-25-80
CONSERVATION DIVISION
Wichita, Kansas

INITIAL PRODUCTION

Date of first production <u>Dry Hole</u>	Producing method (flowing, pumping, gas lift, etc.)
RATE OF PRODUCTION PER 24 HOURS	Oil bbls. Gas MCF Water bbls. Gas-oil ratio CFPB
Disposition of gas (vented, used on lease or sold)	Producing interval(s)

INSTRUCTIONS: As provided in KCC Rule 82-2-125, within 90 days after completion of a well, one completed copy of this Drillers Log shall be transmitted to the State Geological Survey of Kansas, 4150 Monroe Street, Wichita, Kansas 67209. Copies of this form are available from the Conservation Division, State Corporation Commission, 245 No. Water, Wichita, Kansas 67202. Phone AC 316-522-2206. If confidential custody is desired, please note Rule 82-2-125. Drillers Logs will be on an open file in the Oil and Gas Division, State Geological Survey of Kansas, Lawrence, Kansas 66044.

DESIGNATE TYPE OF COMP.: OIL, GAS, DRY HOLE, SWDW, ETC.:

Operator

Well No.

Lease Name

S _____ T _____ R _____ E _____ W _____

WELL LOG

Show all important zones of porosity and contents thereof; cored intervals, and all drill-stem tests, including depth interval tested, cushion used, time tool open, flowing and shut-in pressures, and recoveries.

SHOW GEOLOGICAL MARKERS, LOGS RUN, OR OTHER DESCRIPTIVE INFORMATION.

FORMATION DESCRIPTION, CONTENTS, ETC.	TOP	BOTTOM	NAME	DEPTH

USE ADDITIONAL SHEETS, IF NECESSARY, TO COMPLETE WELL RECORD.

Date Received

Carl Allam
Signature

Operator
Title

8-22-80
Date



Blackstone Drilling, Inc.

Box 1184 • 523 West Kansas • Phone (316) 241-1250
McPHERSON, KANSAS 67460

January 7, 1979

COMPANY: CARL ALLAN
CONTRACTOR: BLACKSTONE DRILLING, INC.
FARM: HINSEN #1
LOCATION: C W/2 NE NW Section 17-25-4W,
Reno County, Kansas
COMMENCED: December 26, 1979
COMPLETED: January 6, 1980
ELEVATION: 1518 K. B.

0	to	160	Shale & Shells
160	to	770	Shale
770	to	1040	Shale & Lime
1040	to	1200	Lime & Shale
1200	to	1364	Shale & Lime
1364	to	1580	Lime & Shale
1580	to	2222	Shale & Lime
2222	to	2425	Lime & Shale
2425	to	2637	Shale & Lime
2637	to	2771	Sand & Shale
2771	to	2780	Lime
2780	to	3000	Lime & Shale
3000	to	3306	Lime
3306	to	3417	Lime & Shale
3417	to	3509	Cherokee
3509	to	3520	Shale
3520	to	3590	Mississippi
3590	to	3820	Lime
3820	to	3860	Kinderhook Shale
3860	to	4015	Shale
4015	to	4017	Simpson Sand
		4017	T. D.

RECEIVED
STATE CORPORATION COMMISSION

AUG 25 1980
8-25-80
CONSERVATION DIVISION
Wichita, Kansas

Cut 12 1/4" hole to 155' and run 157' of 8 5/8" surface casing, cemented with 150 sacks of cement at 155'. Plug down at 12:45 P. M. December 26, 1979. Hole dry and abandoned. Set bottom plug at 275' with 50 sacks of cement. Set top plug with 12 sacks of cement at 30', 3 sacks in rathole. Plug down at 6:00 A. M. by State Plugger, Gilbert Tomas, Holyrood, Kansas; January 6, 1980.

TOPS: CHEROKEE - 3417' MISSISSIPPI - 3520' KINDERHOOK - 3820' SIMPSON - 4015'

Measurements taken from K. B.

CERTIFICATE

I, P. E. Plouffe, President of Blackstone Drilling, Inc. do hereby certify that the above and foregoing is a true and correct copy of log on your Hinnsen #1 located on the C W/2 NE NW Section 17-25-4W, Reno County, Kansas as reflected by the files of Blackstone Drilling, Inc.

P. E. Plouffe
P. E. Plouffe, President

Subscribed and sworn to before me a Notary Public in and for McPherson County, Kansas this 7th day of January, 1980.

Johnnie L. Schmidt
Johnnie L. Schmidt - Notary Public

