

STATE OF KANSAS  
STATE CORPORATION COMMISSION

WELL PLUGGING RECORD

Give All Information Completely  
Make Required Affidavit  
Mail or Deliver Report to  
Conservation Division  
State Corporation Comm.  
245 North Water  
Wichita, KS 67202

Edwards County, Sec. 26 Twp. 25S Rge. 17W E/W  
Location as "NE/CNW $\frac{1}{4}$ SW $\frac{1}{4}$ " or footage from lines  
C NW NW

Lease Owner DaMac Drilling Inc.

Lease Name Turner Well No. 1

Office Address Box 1164, Great Bend, Ks. 67530

Character of Well (Completed as Oil, Gas or Dry Hole)  
Dry Hole

Date Well completed March 14, 1979

Application for plugging filed March 13, 1979

Application for plugging approved March 13, 1979

Plugging commenced March 14, 1979

Plugging completed March 14, 1979

Reason for abandonment of well or producing formation  
Dry

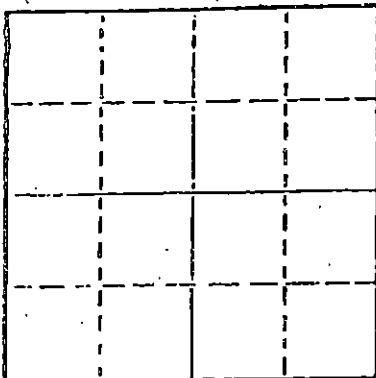
If a producing well is abandoned, date of last production  
19

Was permission obtained from the Conservation Division or  
its agents before plugging was commenced? Yes

Name of Conservation Agent who supervised plugging of this well Bill Owen

Producing formation Depth to top Bottom Total Depth of Well 525

Show depth and thickness of all water, oil and gas formations.



Locate well correctly on above  
Section Plot

OIL, GAS OR WATER RECORDS

CASING RECORD

FORMATION	CONTENT	FROM	TO	SIZE	PUL IN	PULLED OUT
		0	374	8 5/8	374	

Describe in detail the manner in which the well was plugged, indicating where the mud fluid was placed and the method or methods used in introducing it into the hold. If cement or other plugs were used, state the character of same and depth placed, from feet to feet for each plug set.

Plugged:

50 sacks @ 600

40 sacks @ 350

Bridge @ 40 and 12 sacks cement

5 sacks in rathole & 5 sacks in mousehole

(If additional description is necessary, use BACK of this sheet)

Name of Plugging Contractor DaMac Drilling Inc.  
Box 1164, Great Bend, Kansas 67530

STATE OF Kansas COUNTY OF Barton  
Martha J. McKown (employee of owner) or (owner or operator) of the above-described well, being first duly sworn on oath, says: That I have knowledge of the facts, statements, and matters herein contained and the log of the above-described well as filed and that the same are true and correct. So help me God.


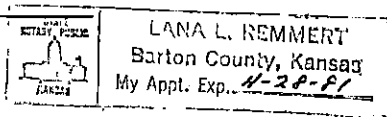
(Signature) Martha J. McKown  
Box 1164, Great Bend, Kansas 67530

Subscribed and sworn to before me this 19th day of March, 1979

Lana L. Remmert

My commission expires 4-28-81

Notary Public.



# WELL LOG

COMPANY DaMac Drilling Inc.

SEC. 26 T. 25S R. 17W

FARM Turner NO. 1

LOC. C, NW NW


TOTAL DEPTH 4525'

COUNTY Edwards

COMM. 3-7-79 COMP. 3-14-79

CONTRACTOR DaMac Drilling Inc.

CASING 8 5/8 set @ 374



ELEVATION

PRODUCTION P&A

FIGURES INDICATE BOTTOM OF FORMATIONS

Sand, Shale	0	375
Shale	375	2105
Lime, Shale	2105	4525 RTD

RECEIVED  
STATE CORPORATION COMMISSION

MAR 20 1979

CONSERVATION DIVISION  
Wichita, Kansas

State of Kansas }  
County of Barton } 88

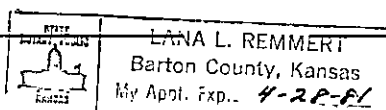
I, Martha J. McKown of DaMac Drilling Inc.

upon oath state the above and foregoing is a true and correct copy of the log of the Turner No. 1 well.

Martha J. McKown

Subscribed and sworn to before me this 17th day of March 1979

My Commission Expires: 4-28-81



Lana L. Remmert  
NOTARY PUBLIC