

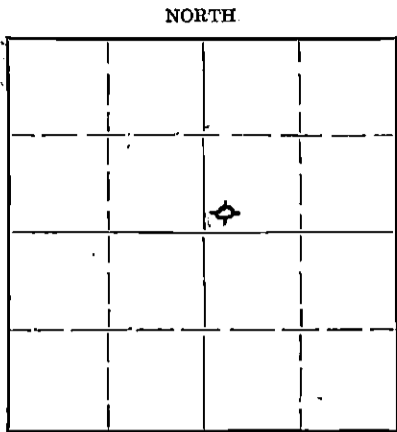
STATE OF KANSAS
 STATE CORPORATION COMMISSION

Give All Information Completely
 Make Required Affidavit
 Mail or Deliver Report to:
 Conservation Division
 State Corporation Commission
 800 Bitting Building
 Wichita, Kansas

FORMATION PLUGGING RECORD

Strike out upper line
 when reporting plug-
 ging off formations.

Edwards County, Sec. 31 Twp. 25 Rge. 17 (E) (W)
 Location as "NE $\frac{1}{4}$ NW $\frac{1}{4}$ SW $\frac{1}{4}$ " or footage from lines SW SW NE
 Lease Owner Virginia Drilling Co., Inc. et al
 Lease Name Home State Bank Well No. 2
 Office Address 701 Brown Bldg., Wichita 2, Kansas
 Character of Well (completed as Oil, Gas or Dry Hole) Dry hole
 Date well completed May 25, 1950 19
 Application for plugging filed May 25 19 50
 Application for plugging approved May 25 19 50
 Plugging commenced May 25 19 50
 Plugging completed May 25 19 50
 Reason for abandonment of well or producing formation Dry hole



Locate well correctly on above
 Section Plat

If a producing well is abandoned, date of last production 19
 Was permission obtained from the Conservation Division or its agents before plugging was com-
 menced? yes

Name of Conservation Agent who supervised plugging of this well C. D. Stough
 Producing formation Depth to top Bottom Total Depth of Well 4760 Feet
 Show depth and thickness of all water, oil and gas formations.


OIL, GAS OR WATER RECORDS

CASING RECORD

Formation	Content	From	To	Size	Put In	Pulled Out
				8-5/8	260'	none

Describe in detail the manner in which the well was plugged, indicating where the mud fluid was placed and the method or methods used in introducing it into the hole. If cement or other plugs were used, state the character of same and depth placed, from feet to feet for each plug set.

Circulated hole w/ heavy mud. Kept hole full while
 laying drill pipe down. Pushed wooden plug to 200'
 Cemented same w/15 sacks cement. Set top plug @ 30'
 Cemented with 10 sacks to 5 feet below ground level.



(If additional description is necessary, use BACK of this sheet)


Correspondence regarding this well should be addressed to Virginia Drilling Co., Inc.
 Address 701 Brown Bldg., Wichita 2, Kansas

STATE OF Kansas, COUNTY OF Sedgwick, ss.
 S. A. Murphy (employee of owner) or (owner or operator) of the above-described well,
 being first duly sworn on oath, says: That I have knowledge of the facts, statements, and matters herein contained and the log of the above-
 described well as filed and that the same are true and correct. So help me God.

(Signature) *S. A. Murphy*
 701 Brown Bldg., Wichita 2, Kansas
 (Address)

SUBSCRIBED AND SWORN to before me this 31st day of May, 1950.

My commission expires March 15, 1954 *Irving M. Neuman* Notary Public.



Well: Home State Bank #2
 Location: SW SW NE Section 31-25-17, Edwards Co., Kansas
 Company: Virginia Drilling Co., Inc. et al
 Contractor: Virginia Drilling Co., Inc.
 Commenced: April 28, 1950
 Completed: May 25, 1950
 Elevation: 2142
 Total Depth: 4760

FORMATION	DEPTH
Sand	0-220
Shale-shells	220-470
Sand-red bed	470-650
Red Bed-shale-shells	650-1045
Shale-shells	1045-1212
Anhydrite	1212-1225
Shale-shells	1225-1760
Salt	1760-1770
Salt-shale-shells	1770-1972
Gyp-shale	1972-1995
Shale-shells	1995-2190
Lime	2190-2255
Gypsum-lime	2255-2345
Lime-shale	2345-2480
Brk. Lime	2480-2550
Lime-shale	2550-2675
Sand-lime-shale	2675-2705
Lime	2705-2910
Lime-shale	2910-3120
Lime	3120-3170
Lime-shale	3170-3350
Lime	3350-3405
Lime-shale	3405-3705
Lime	3705-3925
Lime-shale	3925-4045
Lime	4045-4165
Lime-shale	4165-4205
Lime	4205-4370
Lime-shale	4370-4475
Lime	4475-4532
Sand-shale	4532-4550
Chert	4550-4570
Chert-lime	4570-4602
Chert	4602-4613
Chert-strk. shale	4613-4623
Chert-sand	4623-4627
Sand	4627-4629
Sand-chert-lime	4629-4655
Sand-chert	4655-4664
Sand-lime	4664-4672
Lime	4672-4690
Chert-lime	4690-4700
Lime	4700-4728
Lime-chert	4728-4760

Set 8-5/8" csg. @ 262'

RECEIVED
 Conservation
 JUN 2 X 1950
 STATE CORPORATION
 COMMISSION
 KANSAS

Now comes S. A. Murphy, who states that he is familiar with the drilling of oil and gas wells and knows of his own knowledge that the Home State Bank #2, located in the SW SW NE, Section 31-25-17, Edwards County, Kansas, was drilled to a total depth of 4760 feet. Same was plugged and abandoned.

S. A. Murphy

 Subscribed and sworn to before me this 1st day of June, 1950.

Jerry M. Newman

My commission expires March 15, 1954.

PLUGGING
 SEE LOG 31-25-17w
 DATE 8-1-19