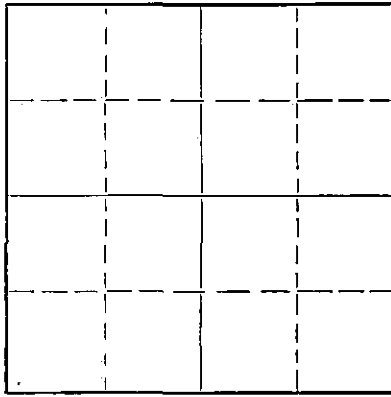


STATE OF KANSAS
STATE CORPORATION COMMISSION

Give All Information Completely
Make Required Affidavit
Mail or Deliver Report to:
Conservation Division
State Corporation Commission
800 Bittling Building
Wichita, Kansas

WELL PLUGGING RECORD

NORTH



Locate well correctly on above
Section Plat

Reno County. Sec. 3 Twp. 24 Rge. (E) 10 (W)
Location as "NE/CNW/SW" or footage from lines. NW NW NE
Lease Owner Stearns Drilling Company
Lease Name Schultz Well No. 1
Office Address Russell, Kansas
Character of Well (completed as Oil, Gas or Dry Hole) Dry Hole
Date well completed November 15 1953
Application for plugging filed November 14 1953
Application for plugging approved November 14 1953
Plugging commenced November 14 1953
Plugging completed November 15 1953
Reason for abandonment of well or producing formation Dry Hole

If a producing well is abandoned, date of last production 19
Was production obtained from the Conservation Division or its agents before plugging was commenced? Yes

Name of Conservation Agent who supervised plugging of this well
Producing formation Depth to top Bottom Total Depth of Well 4045 Feet
Show depth and thickness of all water, oil and gas formations.

OIL, GAS OR WATER RECORDS

CASING RECORD

FORMATION	CONTENT	FROM	TO	SIZE	PUT IN	PULLED OUT
				8 5/8"	260.09'	None
				(Cemented top to bottom)		

Describe in detail the manner in which the well was plugged, indicating where the mud fluid was placed and the method or methods used in introducing it into the hole. If cement or other plugs were used, state the character of same and depth placed, from 4045 feet to 0 feet for each plug set.

Filled hole with heavy mud to 254'
Set a bridging plug at 254'
Run 15 sacks cement on top of plug
Filled hole with heavy mud to 40'
Set a bridging plug at 40'
Placed 1/2 sack hulls on top of plug
Ran 10 sacks of cement on top of hulls to top of ground

11-20-53

(If additional description is necessary, use BACK of this sheet)

Name of Plugging Contractor Stearns Drilling Company
Address Russell, Kansas

STATE OF KANSAS, COUNTY OF RUSSELL, ss.
O. G. STEARNS (employee of owner) or (owner or operator) of the above-described well, being first duly sworn on oath, says: That I have knowledge of the facts, statements, and matters herein contained and the log of the above-described well as filed and that the same are true and correct. So help me God.

(Signature) *[Signature]*

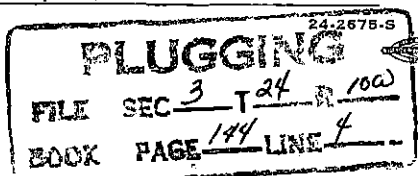
(Address)

SUBSCRIBED AND SWORN TO before me this 18th day of November, 19 53

[Signature]

Notary Public.

My commission expires June 20, 1957



SCHULTZ #1 WELL

Operator: Stearns Drilling Company
 Contractor: Stearns Drilling Company
 Commencement Date: October 20, 1953
 Completion Date: November 15, 1953

LOCATION: NW/4 NW/4 NE/4
 Section 3-24-10,
 Reno County, Kansas

Casing Record:


8 5/8" 260.09' Cemented with 150 sacks.

WELL LOG

Cellar	0	5
Surface Clay	5	40
Sand and Clay	40	145
Red Bed	145	380
Shale	380	1285
Salt	1285	1346
Shale and Shells	1346	1520
Shale and Lime	1520	1700
Lime	1700	1815
Lime and Shale	1815	2865
Lime	2865	3128
Lime and Shale	3128	3361
Lime	3361	3678
Chert	3678	3723
Chert and Shale	3723	3747
Shale	3747	3840
Viola	3840	3872
Chert and Lime	3872	3924
Shale and Sand	3924	3959
Shale	3959	3996
Lime and Shale	3996	4030
Lime	4030	4045
Total Depth:	4045	

STATE OF KANSAS)
) SS:
 COUNTY OF RUSSELL)

I hereby certify that the above information is true and correct to the best of my knowledge.

11-20-53


SUBSCRIBED AND SWORN TO before me, a Notary Public, this 18th day of November, 1953.


 Notary Public

My Commission Expires:

June 20, 1957

PLUGGING
 FILE SEC 3 T 24 R 100
 BOOK PAGE 144 LINE 4