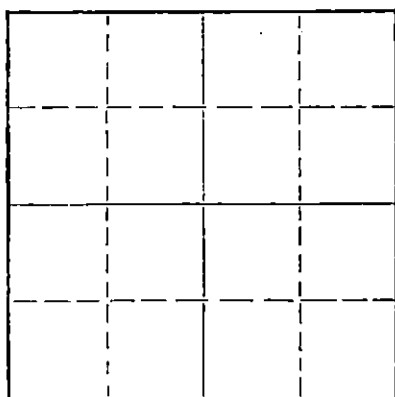


WELL PLUGGING RECORD

Give All Information Completely  
Make Required Affidavit  
Mail or Deliver Report to:  
Conservation Division  
State Corporation Commission  
211 No. Broadway  
Wichita, Kansas

NORTH



Locate well correctly on above  
Section Plat

Edwards County. Sec. 9 Twp. 25 Rge. 20 (X) (W)  
Location as "NE/CNW%SW%" or footage from lines C NE NE  
Lease Owner Dale Green, et al  
Lease Name Schwartz Well No. 1  
Office Address 519 Beacon Building, Wichita, Kansas  
Character of Well (completed as Oil, Gas or Dry Hole) Dry Hole  
Date well completed March 21 19 60  
Application for plugging filed March 21 19 60  
Application for plugging approved March 21 19 60  
Plugging commenced March 21 19 60  
Plugging completed March 21 19 60  
Reason for abandonment of well or producing formation Dry Hole

If a producing well is abandoned, date of last production \_\_\_\_\_ 19\_\_\_\_  
Was permission obtained from the Conservation Division or its agents before plugging was commenced? yes

Name of Conservation Agent who supervised plugging of this well Frank Broadfoot, St. John, Kansas  
Producing formation \_\_\_\_\_ Depth to top \_\_\_\_\_ Bottom \_\_\_\_\_ Total Depth of Well 4803 Feet  
Show depth and thickness of all water, oil and gas formations.

OIL, GAS OR WATER RECORDS

CASING RECORD

FORMATION	CONTENT	FROM	TO	SIZE	PUT IN	PULLED OUT
<u>Mississippi</u>	<u>water</u>	<u>4713</u>	<u>4803</u>			

Describe in detail the manner in which the well was plugged, indicating where the mud fluid was placed and the method or methods used in introducing it into the hole. If cement or other plugs were used, state the character of same and depth placed, from \_\_\_\_\_ feet to \_\_\_\_\_ feet for each plug set.

Fill hole with heavy mud to 200 feet, set plug and 1/2 sacks hulls cement with 20 sacks through drill pipe fill hole to 35 feet with heavy mud, set plug and 1/2 sacks hulls cement with 10 sacks cement

**RECEIVED**  
STATE CORPORATION COMMISSION  
MAR 25 1960  
3-25-60  
CONSERVATION DIVISION  
Wichita, Kansas

(If additional description is necessary, use BACK of this sheet)

Name of Plugging Contractor \_\_\_\_\_  
Address \_\_\_\_\_


STATE OF KANSAS COUNTY OF SEDGWICK, ss.  
H. J. Groves (employee of owner) or (owner or operator) of the above-described well, being first duly sworn on oath, says: That I have knowledge of the facts, statements, and matters herein contained and the log of the above-described well as filed and that the same are true and correct. So help me God.

(Signature) H. J. Groves  
519 Beacon Bldg  
(Address)

SUBSCRIBED AND SWORN TO before me this 21st day of March, 19 60

Carole Virginia Creit  
Notary Public.

My commission expires September 9, 1962


**KANSAS GEOLOGICAL SOCIETY**  
 KANSAS WELL LOG BUREAU - KANSAS WELL SAMPLE BUREAU  
 KANSAS GEOLOGICAL SOCIETY BUILDING  
 508 EAST MURDOCK - WICHITA, KANSAS

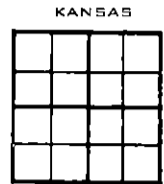
COMPANY **D. Green, et al**

SEC. 9 T. 25 R. 20 W  
 LOC. C NE NE

FARM **Schwartz** NO. 1

COUNTY **Edwards**

TOTAL DEPTH **4802**  
 COMM. **2-28-60** COMP. **3-20-60**  
 SHOT OR TREATED  
 CONTRACTOR  
 ISSUED



CASING  
 20 10  
 15 8 - 223'  
 12 6  
 13 5

ELEVATION **2246 K. B.**

PRODUCTION **D. & A.**

FIGURES INDICATE BOTTOM OF FORMATIONS

Shale	455
Sand	510
Red Bed & Sh	1061
Shale & Shells	1370
Anhydrite	1388
Shale & Shells	1490
Shale & Shells	1720
Shale & Shells	1855
Lime & Shale	1980
Lime & Shale	2220
Shale & Lime	2365
Lime & Shale	2435
Lime & Shale	2550
Lime	2800
Lime	2832
Lime & Shale	2920
Lime & Shale	3005
Lime & Shale	3070
Shale & Lime	3115
Shale & Lime	3215
Lime & Shale	3248
Shale & Lime	3295
Shale & Lime	3535
Shale & Lime	3730
Lime	3745
Lime	3770
Shale & Lime	3820
Lime & Shale	3855
Shale & Lime	3935
Lime & Shale	4085
Lime	4273
Lime & Shale	4305
Lime	4370
Lime & Shale	4670
Shale	4715
Chert	4802

**RECEIVED**  
 STATE GEOLOGICAL COMMISSION  
 MAR 28 1960  
 CONSERVATION DIVISION  
 Wichita, Kansas