

15-047-20089-00-00

DR

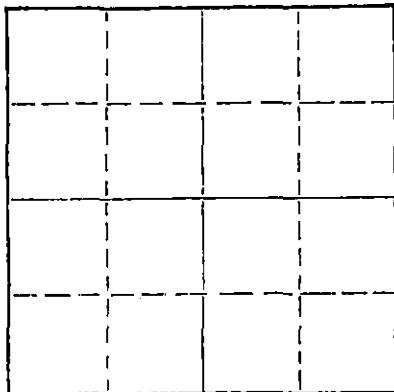
STATE OF KANSAS
STATE CORPORATION COMMISSION

Form CP-4

WELL PLUGGING RECORD

Give All Information Completely
Make Required Affidavit
Mail or Deliver Report to:
Conservation Division
State Corporation Commission
212 No. Market
Wichita, Kansas 67202

NORTH



Locate well correctly on above
Section Plat

Edwards County, Sec. 15 Twp. 25S Rge. ~~XX~~ 20 (W)

Location as "NE/CNW/SW" or footage from lines C NW NW
Lease Owner Pickrell Drilling Company
Lease Name Schaller "A" Well No. 1
Office Address 705 Fourth National Bank Bldg., Wichita, Kansas
Character of Well (completed as Oil, Gas or Dry Hole) Dry Hole
Date well completed January 5 19 71
Application for plugging filed January 5 19 71
Application for plugging approved January 5 19 71
Plugging commenced January 5 19 71
Plugging completed January 5 19 71
Reason for abandonment of well or producing formation Dry Hole

If a producing well is abandoned, date of last production 19
Was permission obtained from the Conservation Division or its agents before plugging was commenced? Yes

Name of Conservation Agent who supervised plugging of this well G. Russell Biberstein
Producing formation Depth to top Bottom Total Depth of Well 4708 Feet
Show depth and thickness of all water, oil and gas formations.

OIL, GAS OR WATER RECORDS

CASING RECORD

FORMATION	CONTENT	FROM	TO	SIZE	PUT IN	PULLED OUT
				8-5/8"	312	None

Describe in detail the manner in which the well was plugged, indicating where the mud fluid was placed and the method or methods used in introducing it into the hole. If cement or other plugs were used, state the character of same and depth placed, from feet to feet for each plug set.

Bottom Plug @ 800' w/70 sacks, Plug @ 300' w/30 sacks,
top plug @ 45' w/10 sacks.

RECEIVED
STATE CORPORATION COMMISSION
JAN 13 1971
CONSERVATION DIVISION
Wichita, Kansas
1-13-71

(If additional description is necessary, use BACK of this sheet)


Name of Plugging Contractor Pickrell Drilling Company
Address 705 Fourth National Bank Building, Wichita, Kansas 67202

STATE OF Kansas, COUNTY OF Sedgwick, ss.

C. W. Sebitts (employee of owner) or (owner or operator) of the above-described well, being first duly sworn on oath, says: That I have knowledge of the facts, statements, and matters herein contained and the log of the above-described well as filed and that the same are true and correct. So help me God.

(Signature) C. W. Sebitts
705 Fourth National Bank Bldg., Wichita, Kansas
(Address)

Subscribed and sworn to before me this 8th day of January, 19 71



My commission expires January 19, 1973
Esther Lamone Notary Public.

ROTARY DRILLING LOG

89

COMPANY: Pickrell Drilling Company
705 Fourth National Bank Building
Wichita, Kansas 67202

Rotary Drilling Commenced 12/22/70

Rotary Drilling Completed 1/5/71

LOCATION: Schaller "A" No. 1, C NW NW Section 15-25S-20W
Edwards County, Kansas

CONTRACTOR: **PICKRELL DRILLING COMPANY**
Wichita, Kansas

CASING RECORD: Run 11 Jts. 8-5/8" surface casing set @ 312' KB. Cemented
w/185 sacks. Completed 11:30 P.M. Circulated.

No oil string run. D & A. Plugged down 4:30 P.M. January 5, 1971.

LOG

(Figures indicate bottom of formation — measurements from top of rotary bushing.)

40	Top Soil Clay		
314	Shale - Sand Streaks		<u>C. F. S.</u>
470	Shale - Shells		4110
660	Sand		4140
885	Red Beds - Shale		4260
970	Sand		4320
1035	Sand & Shale		4480
1372	Shale		4690
1382	Anhydrite		4700
1760	Shale & Shells		4708
2425	Shale - Lime		
2910	Lime		
3240	Lime & Shale		<u>S. L. M.</u>
3615	Shale & Lime	Board	4292.11
4045	Lime & Shale	Strap	4291.07
4276	Lime		1.04 Difference
4335	Lime, Very Hard		
4690	Lime		<u>Slope Tests</u>
4700	Lime & Chert		2000
4708	Mississippian, RTD		2500
			3000
			3500
			4000
			4500

RECEIVED
STATE CORPORATION COMMISSION
JAN 13 1971
CONSERVATION DIVISION
Wichita, Kansas


The undersigned, C. W. Sebitts, Attorney-in-Fact for PICKRELL DRILLING COMPANY, hereby certifies in behalf of said Company, that the above is a true and correct log of the formation encountered in drilling the above well as reflected by the Daily Drilling Reports.

PICKRELL DRILLING COMPANY
By C. W. Sebitts Attorney-in-Fact

STATE OF KANSAS }
COUNTY OF SEDGWICK } ss.:

On this 8th day of January, 1971, before me the undersigned, a Notary Public, in and for the County of LANO, State aforesaid, personally appeared C.W. Sebitts, to me known to be the identical person who subscribed the name of PICKRELL DRILLING COMPANY to the foregoing instrument as its Attorney-in-Fact, and acknowledged to me that he executed the same as his free and voluntary act and deed, and as the free and voluntary act and deed of such company, for the uses and purposes therein set forth.

Given under my hand and seal of office the day and year last above written.



My Commission expires: January 19, 1973

Esther Lamone
Esther Lamone Notary Public