

STATE OF KANSAS
STATE CORPORATION COMMISSION

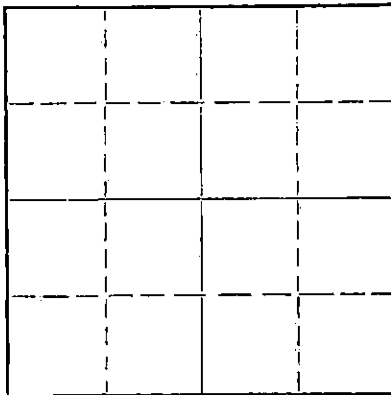
Give All Information Completely
Make Required Affidavit
Mail or Deliver Report to:
Conservation Division
State Corporation Commission
211 No. Broadway
Wichita, Kansas

WELL PLUGGING RECORD

Edwards County. Sec. 36 Twp. 25 Rge. 18 (E) W (W)

Location as "NE/CNW&SW&" or footage from lines SE/4
Lease Owner Apex Supply, Inc.
Lease Name C. A. Derley Well No. 1
Office Address Great Bend, Kansas
Character of Well (completed as Oil, Gas or Dry Hole)
Date well completed 19____
Application for plugging filed 19____
Application for plugging approved 19____
Plugging commenced 5-25-61 19____
Plugging completed 5-29-61 19____
Reason for abandonment of well or producing formation Depleted.

NORTH



Locate well correctly on above
Section Plat

If a producing well is abandoned, date of last production 19____
Was permission obtained from the Conservation Division or its agents before plugging was commenced? yes

Name of Conservation Agent who supervised plugging of this well Frank Broadfoot.
Producing formation _____ Depth to top _____ Bottom _____ Total Depth of Well 4820 Feet
Show depth and thickness of all water, oil and gas formations.

OIL, GAS OR WATER RECORDS


CASING RECORD

| FORMATION | CONTENT | FROM | TO | SIZE | PUT IN | PULLED OUT |
|-----------|---------|------|----|--------|--------|------------|
| | | | | 8-5/8" | 220' | None |
| | | | | 5-1/2" | 4617' | 3676' |
| | | | | | | |
| | | | | | | |
| | | | | | | |
| | | | | | | |

Describe in detail the manner in which the well was plugged, indicating where the mud fluid was placed and the method or methods used in introducing it into the hole. If cement or other plugs were used, state the character of same and depth placed, from _____ feet to _____ feet for each plug set.

Checked hole to 4566', ran 75 gal. of sand to 4500' and dumped 5 sacks of cement @ 4500' with dump bailer. Pulled 5 1/2" casing. Checked fluid to 210', set 15' rock bridge to 195' and dumped 20 sacks of cement @ 195'. Mudded hole to 35', set 5' rock bridge to 30' and ran 10 sacks of cement to base of cellar.

PLUGGING COMPLETE.



(If additional description is necessary, use BACK of this sheet)

Name of Plugging Contractor Knight Casing Pulling Company
Address Chase, Kansas

STATE OF Kansas COUNTY OF Rice, ss.
Noel J. Knight (employee of owner) or (owner or operator) of the above-described well, being first duly sworn on oath, says: That I have knowledge of the facts, statements, and matters herein contained and the log of the above-described well as filed and that the same are true and correct. So help me God.

(Signature) Noel J. Knight
Chase, Kansas
(Address)

SUBSCRIBED AND SWORN TO before me this 31st day of May, 1964

My commission expires May 20, 1964

Melton J. Volin Notary Public.

WELL LOG BUREAU--KANSAS GEOLOGICAL SOCIETY
508 East Murdock, Wichita, Kansas

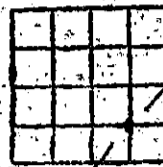
COPY

Company: BARNETT DRILLING, INC.
Farm: C. A. Derley No. 1

SEC. 36 T. 25 R. 18W
C SE/4

Total Depth. 4820
Comm. 2-2-55 Comp. 2-26-55
Shot or Treated.
Contractor. Barnett Drilling, Inc.
Issued. 7-9-55

County Edwards
KANSAS



8 5/8 @ CASING: 220' w/ 225 sx cmt.
5 1/2 @ 4617' w/ 100 sx cmt.

Elevation. 2149 RB

Production. Dry

Figures indicate Bottom of Formations

| | |
|----------------|------|
| sand | 180 |
| shale | 220 |
| shale & shells | 410 |
| shale | 620 |
| anhydrite | 635 |
| shale & shells | 1080 |
| shale | 1220 |
| sand | 1280 |
| shale | 1300 |
| shale & shells | 1700 |
| shale | 2200 |
| lime | 2850 |
| lime & shale | 4080 |
| lime | 4515 |
| sand & lime | 4533 |
| lime | 4755 |
| lime & sand | 4795 |
| lime | 4820 |
| Total Depth | |

SCOUT TOPS:
Lansing 4000
Conglomerate 4515
Viola 4570
Simpson 4768

RECEIVED
STATE CORPORATION COMMISSION

MAY 22 1961

CONSERVATION DIVISION