

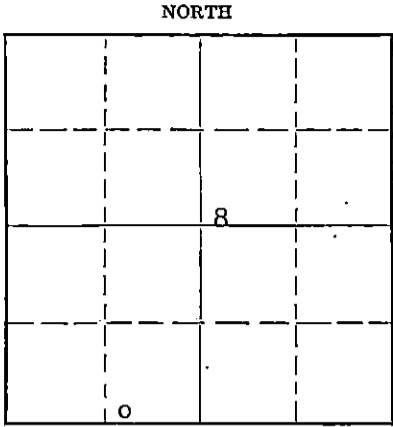
STATE OF KANSAS
STATE CORPORATION COMMISSION

WELL PLUGGING RECORD

Give All Information Completely
Make Required Affidavit
Mail or Deliver Report to:
Conservation Division
State Corporation Commission
800 Bitting Building
Wichita, Kansas

Reno County, Sec. 8 Twp. 24 Rge. 7 (#) (W)

Location as "NE/CNW $\frac{1}{4}$ /SW $\frac{1}{4}$ " or footage from lines SW SE SW
Lease Owner George B. Siegrist
Lease Name Crotts Well No. 1
Office Address 14 W. First, Hutchinson, Kansas
Character of Well (completed as Oil, Gas or Dry Hole) Dry hole
Date well completed January 26, 19 52
Application for plugging filed January 26, 19 52
Application for plugging approved January 26, 19 52
Plugging commenced January 26, 19 52
Plugging completed January 26, 19 52
Reason for abandonment of well or producing formation dry



Locate well correctly on above
Section Plat

If a producing well is abandoned, date of last production 19
Was permission obtained from the Conservation Division or its agents before plugging was commenced? yes

Name of Conservation Agent who supervised plugging of this well Ruel E. Durkee
Producing formation none Depth to top Bottom Total Depth of Well 3521' Feet
Show depth and thickness of all water, oil and gas formations.

OIL, GAS OR WATER RECORDS

CASING RECORD

Formation	Content	From	To	Size	Put In	Pulled Out
Surface Casing		0	177	8 5/8"	177	none

Describe in detail the manner in which the well was plugged, indicating where the mud fluid was placed and the method or methods used in introducing it into the hole. If cement or other plugs were used, state the character of same and depth placed, from feet to feet for each plug set.

3521' gun pits for heavy rotary mud Circulated at 1800 ft. Heavy rotary mud back to 250'. One good bridge plug with 25 sacks of cement placed through drill pipe. Heavy rotary mud to 30' with bridge plug and 5 sacks of cement.

(If additional description is necessary, use BACK of this sheet)


Name of Plugging Contractor Buick Drilling Inc.
Address Box #331, St. John, Kansas

STATE OF Kansas, COUNTY OF Stafford, ss.
H. R. Buick (employee of owner) or (owner or operator) of the above-described well, being first duly sworn on oath, says: That I have knowledge of the facts, statements, and matters herein contained and the log of the above-described well as filed and that the same are true and correct. So help me God.

(Signature) H. R. Buick
St. John, Kansas (Address)

SUBSCRIBED AND SWORN to before me this 28th day of January 19 52.

My commission expires December 26, 1955
Roberta Shogren Notary Public.



1-29-52

George B. Siegrist
 14 W. First
 Hutchinson, Kansas

Crotts #1	SW SE SW
Commenced R.D.: 1-15-52	Sec. 8-24-7
Completed R.D.: 1-26-52	Reno County, Kansas
Total Depth: 3521'	Elevation: 1629 D.F.
Casing Record: 177' 8 5/8"	Initial Prod.: Kansas City Lime
	Contractor: Buick Drilling Inc.

STRATA	DEPTH
Surface Clay and Sand	0 - 90
Red Bed and Shale	90 - 178
Shale and Shells	178 - 775
Sand and Shale	775 - 855
Shale and Shells	855 - 1125
Shale and Lime	1125 - 1285
Lime	1285 - 1405
Shale and Lime	1405 - 3205
Lime	3205 - 3309
Lime and Shale	3309 - 3519
Lime	3519 - 3521 T.D.

I hereby certify the above a true and correct drilling log as reflected by the drilling reports of the Buick Drilling Inc.

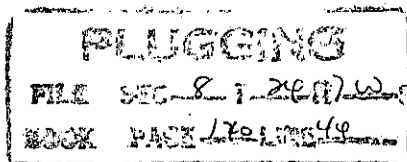
BUICK DRILLING INC.

H. R. Buick
 H. R. Buick, President

Signed and sworn to in my presence this 28th day of January, 1952, by H. R. Buick, President of the Buick Drilling Inc.

Roberta Shogren
 Notary Public

My Commission Expires: December 26, 1955



JAN 29 1952

COMPLIANCE UNIT
 WASHINGTON, D.C.

1-29-52