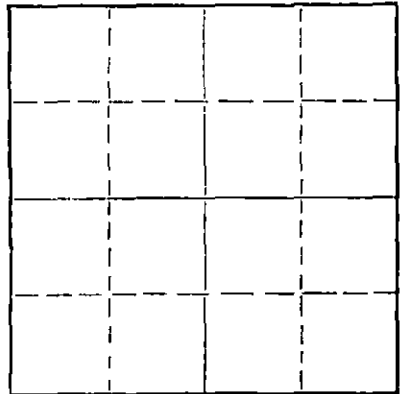


Give All Information Completely
Make Required Affidavit
Mail Deliver Report to:
Conservation Division
State Corporation Commission
211 No. Broadway
Wichita, Kansas

WELL PLUGGING RECORD

NORTH



Locate well correctly on above
Section Plat

Edwards County. Sec. 35 Twp. 25 Rge. 16 (E) W (W)
Location as "NE/CNW/SW" or footage from lines N/2 SE NW

Lease Owner Inger Oil Company
Lease Name Mayhue MAYHEW Well No. 4-3
Office Address Wichita, Kansas
Character of Well (completed as Oil, Gas or Dry Hole) _____
Date well completed _____ 19____
Application for plugging filed _____ 19____
Application for plugging approved _____ 19____
Plugging commenced 2-10-65 _____ 19____
Plugging completed 2-18-65 _____ 19____
Reason for abandonment of well or producing formation Depleted.

If a producing well is abandoned, date of last production _____ 19____
Was permission obtained from the Conservation Division or its agents before plugging was commenced? yes

Name of Conservation Agent who supervised plugging of this well Archie Elyng
Producing formation _____ Depth to top _____ Bottom _____ Total Depth of Well 4453 Feet
Show depth and thickness of all water, oil and gas formations.

OIL, GAS OR WATER RECORDS

CASING RECORD

FORMATION	CONTENT	FROM	TO	SIZE	PUT IN	PULLED OUT
				8-5/8"	399'	None
				5-1/2"	4452'	2680'

Describe in detail the manner in which the well was plugged, indicating where the mud fluid was placed and the method or methods used in introducing it into the hole. If cement or other plugs were used, state the character of same and depth placed, from _____ feet to _____ feet for each plug set.

Checked hole to 4453', sanded hole to 4430' and dumped 5 sacks of cement @ 4430' with dump bailer. Pulled 5 1/2" casing, checked fluid to 58', set rock bridge @ 300' and dumped 4 sacks of cement with dump bailer. Bailed fluid to 300' and dumped 21 sacks of cement. Mudded hole to 40', set rock bridge to 30' and ran 10 sacks of cement to base of cellar.

RECEIVED
STATE CORPORATION COMMISSION

FEB 24 1965
2-24-65

CONSERVATION DIVISION
Wichita, Kansas

PLUGGING COMPLETE.

Name of Plugging Contractor KNIGHT CASING PULLING COMPANY
Address CHASE, KANSAS

STATE OF KANSAS, COUNTY OF RICE, ss.
Noel J. Knight (employee of owner) or (owner) of the above-described well, being first duly sworn on oath, says: That I have knowledge of the facts, statements, and matters herein contained and the log of the above-described well as filed and that the same are true and correct. So help me God.

(Signature) Noel J. Knight
Chase, Kansas
(Address)

SUBSCRIBED AND SWORN TO before me this 22nd day of February, 1965

My commission expires May 20, 1968
Milton J. Volin Notary Public.

RECEIVED
STATE CORPORATION COMMISSION

JAN 29 1965

COMPANY:
CONTRACTOR:
FORM:
LOCATION:


Layer Oil Company
LEBEN DRILLING, INC.
WICHITA, KANSAS
CONSERVATION DIVISION
W/ 30 N. Sec. 25-25-16W
20 MERKS COUNTY, KANSAS
11-8-62
11-23-67

CURT CODE:
C. I. NO.:

0	255	Sand & Clay
255	390	Blue Clay
390	397	Shale
397	1040	Redbed
1040	1080	Shale
1080	1100	Anhydrite
1100	1670	Shale & Shale
1670	1800	Shale & Lime
1800	2000	Lime & Shale streaks
2000	2585	Lime
2585	2910	Lime & Shale
2910	3035	Shale & Lime
3035	3204	Lime & Shale
3204	3355	Lime & Shale streaks
3355	3370	Shale & Lime
3370	3770	Lime & Shale
3770	2970	Lime
2970	4040	Lime & Sand
4040	4410	Lime
4410	4430	Lime & Shale
4430	4455	Lime
	<u>4455</u>	<u>History Total Depth - Set 5 1/2" casing</u>


Set used 8 5/8" surface casing : 399' Cemented with 150 sacks of 100
lb. Liburcon.

I, Byron Johnson, do hereby certify that the above and foregoing is a true and correct copy of the log of the Mayhaw 14-B, located N/ 30 N., of Section 25, Township 19, Range 16 West, Edwards County, Kansas, as reflected by the files of Leben Drilling, Inc.


Byron Johnson

STATE OF KANSAS)
) SS
COUNTY OF BARTON)

Subscribed and sworn to before me, a Notary Public, in and for Barton County, Kansas, this 30th day of November.


Ulanda Nichols, Notary Public

My Commission Expires:
April 1, 1963