

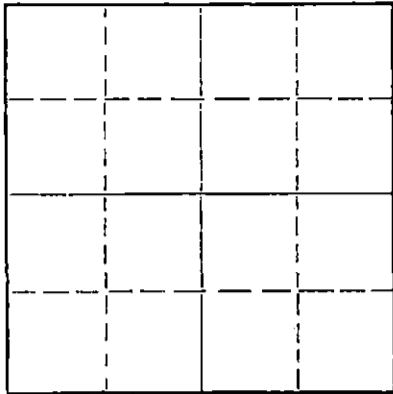
Give All Information Completely
Make Required Affidavit
Mail or Deliver Report to:
Conservation Division
State Corporation Commission
211 No. Broadway
Wichita, Kansas

WELL PLUGGING RECORD

Edwards County, Sec. 4 Twp. 26 Rge. (E) 17 (W)

Location as "NE/CNW/SW" or footage from lines G S/2 Lot 1
Lease Owner Braden Drilling, Inc.
Lease Name Roebaugh Well No. 1
Office Address 1206 Union National Bldg., Wichita, Kansas
Character of Well (completed as Oil, Gas or Dry Hole) Dry hole
Date well completed November 25 19 62
Application for plugging filed November 25 19 62
Application for plugging approved November 25 19 62
Plugging commenced November 25 19 62
Plugging completed November 25 19 62
Reason for abandonment of well or producing formation Dry

NORTH



Locate well correctly on above Section Plat

If a producing well is abandoned, date of last production _____ 19____
Was permission obtained from the Conservation Division or its agents before plugging was commenced? yes

Name of Conservation Agent who supervised plugging of this well W. L. LacKamp
Producing formation _____ Depth to top _____ Bottom _____ Total Depth of Well 4717 Feet
Show depth and thickness of all water, oil and gas formations.

OIL, GAS OR WATER RECORDS

CASING RECORD

FORMATION	CONTENT	FROM	TO	SIZE	PUT IN	PULLED OUT
		0	290	8 5/8	290	none

Describe in detail the manner in which the well was plugged, indicating where the mud fluid was placed and the method or methods used in introducing it into the hole. If cement or other plugs were used, state the character of same and depth placed, from _____ feet to _____ feet for each plug set.

Set bottom plug at 280' with 35 sacks cement. Set top plug at 40' with 15 sacks cement.

RECEIVED
STATE CORPORATION COMMISSION

NOV 30 1962 11-30-62

CONSERVATION DIVISION
Wichita, Kansas

(If additional description is necessary, use BACK of this sheet)

Name of Plugging Contractor Braden Drilling, Inc.
Address 1206 Union National Bldg., Wichita, Kansas

STATE OF Kansas, COUNTY OF Sedgwick, ss.
F. M. Callaway (employee of owner) or (owner or operator) of the above-described

well, being first duly sworn on oath, says: That I have knowledge of the facts, statements, and matters herein contained and the log of the above-described well as filed and that the same are true and correct. So help me God.

(Signature) F. M. Callaway
1206 Union National Bldg., Wichita, Kansas
(Address)

SUBSCRIBED AND SWORN to before me this 28 day of November, 19 62

My commission expires March 21, 1966
Notary Public.



RECEIVED
STATE CORPORATION COMMISSION

NOV 30 1962

CONSERVATION DIVISION
Wichita, Kansas
DRILLER'S LOG

15-047-10014-0000

Braden Drilling, Inc.
ROENBAUGH #1
C S/2 Lot 1 Sec. 4-26-17N
Edwards County, Kansas

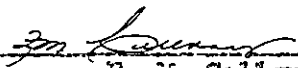
Commenced: November 8, 1962

Completed: November 25, 1962

Set 8 5/8" at 290' and cemented with
275 sacks cement.


Surface sand and gravel	300 feet
Clay and shale	850
Shale and red bed	1220
Shale	1434
Shale and shells	2200
Lime	2430
Lime and shale	2440
Lime	3000
Lime and shale	4060
Lime	4655
Lime and Chert	4717 Total Depth

I, F. H. Callaway, hereby certify that this is a true and correct log
of the above captioned well, as shown by the daily drilling reports.


F. H. Callaway

Subscribed and sworn to before me this 28th day of November, 1962.

My commission expires March 21, 1966


Helen Schultz, Notary Public