

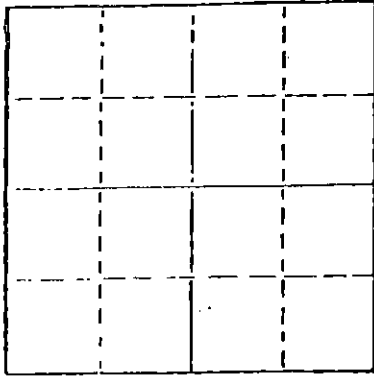
15-185-20800-0000

STATE OF KANSAS
STATE CORPORATION COMMISSION

WELL PLUGGING RECORD

Give All Information Completely
Make Required Affidavit
Mail or Deliver Report to
Conservation Division
State Corporation Comm.
245 North Water
Wichita, KS 67202

Stafford County, Sec. 26 Twp. 25S Rge. 15W E/W
Location as "NE/CNW 1/4 SW 1/4" or footage from lines
1250' FNL & 1800' FEL of NE/4
Lease Owner Murfin Drilling Company
Lease Name Page-Wilson Well No. 1
Office Address 617 Union Center, Wichita, Kansas
Character of Well (Completed as Oil, Gas or Dry Hole)



Dry hole
Date Well completed January 14, 1978
Application for plugging filed January 14, 1978
Application for plugging approved January 14, 1978
Plugging commenced January 14, 1978
Plugging completed January 14, 1978
Reason for abandonment of well or producing formation
Dry hole

If a producing well is abandoned, date of last production 19

Was permission obtained from the Conservation Division or its agents before plugging was commenced? yes

Name of Conservation Agent who supervised plugging of this well Bill Owens
Producing formation Depth to top Bottom Total Depth of Well 4420'
Show depth and thickness of all water, oil and gas formations.

OIL, GAS OR WATER RECORDS

CASING RECORD

FORMATION	CONTENT	FROM	TO	SIZE	PUT IN	PULLED OUT
				8-5/8"	335'	--

Describe in detail the manner in which the well was plugged, indicating where the mud fluid was placed and the method or methods used in introducing it into the hold. If cement or other plugs were used, state the character of same and depth placed, from feet to feet for each plug set.

Mud to 550, 40 sacks cement
Mud to 335, 25 sacks cement
Mud to 40, plug, 1/4 sack hulls, 12 sacks cement
3 sacks in rat hole

RECEIVED
STATE CORPORATION COMMISSION
JAN 30 1978
CONSERVATION DIVISION
Wichita, Kansas

1-30-78

(If additional description is necessary, use BACK of this sheet)

Name of Plugging Contractor

STATE OF KANSAS COUNTY OF SEDGWICK, ss.
Don Gardner (employee of owner)
of the above-described well, being first duly sworn on oath, says: That I have knowledge of the facts, statements, and matters herein contained and the log of the above-described well as filed and that the same are true and correct. So help me God.

(Signature)

Don Gardner
Suite 250, 200 W. Douglas, Wichita, KS 67202
(Address)

SUBSCRIBED AND SWORN TO before me this 23rd day of January, 1978

Kathleen L. Durbin
Notary Public.

My commission expires January 4, 1981

DRILLERS LOG

#1 PAGE-WILSON- 1250' FNL & 1800' FEL
of NE/4 Section 26-25S-15W
Stafford County, Kansas

RECEIVED
STATE CORPORATION COMMISSION
JAN 31 1978
CORPORATION DIVISION
Wichita, Kansas

1-31-78

OPERATOR: MURFIN DRILLING COMPANY
617 Union Center
Wichita, Kansas 67202

CONTRACTOR: DUNNE-GARDNER PETROLEUM, INC.
Suite 250, 200 West Douglas
Wichita, Kansas 67202

COMMENCED: January 3, 1978


COMPLETED: January 14, 1978

CASING RECORD: 8-5/8" @ 335' w/275 sx

FROM	TO	DESCRIPTION
0	335	Sand and shale
335	524	Red bed and shale
524	978	Sand and shale
978	990	Anhydrite
990	1580	Shale and shells
1580	2800	Lime and shale
2800	3155	Lime
3155	3925	Shale and lime
3925	4020	Lime
4020	4200	Lime and shale
4200	4295	Lime
4295	4353	Shale and lime
4353	4420	Lime
4420		Rotary total depth

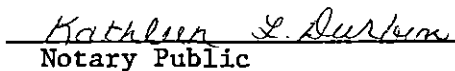
STATE OF KANSAS)
) ss
COUNTY OF SEDGWICK)

I hereby certify that the above is a true and correct log to the best of my knowledge and belief.


Don Gardner

Subscribed and sworn to before me this 23rd day of January, 1978.

My appointment expires:
January 4, 1981


Kathleen L. Durbin
Notary Public

