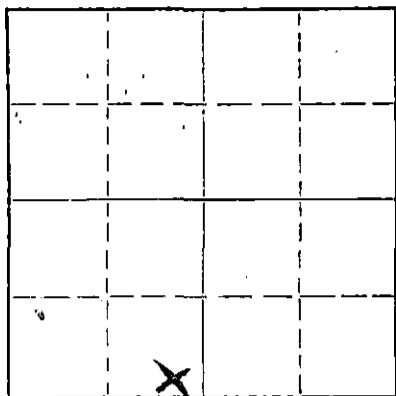


STATE OF KANSAS
STATE CORPORATION COMMISSION

WELL PLUGGING RECORD

Give All Information Completely
Make Required Affidavit
Mail or Deliver Report to:
Conservation Division
State Corporation Commission
212 No. Market
Wichita, Kansas

NORTH



Locate well correctly on above
Section Plat

Stafford County. Sec. 11 Twp. 25S Rge. 15 (E) W (W)
Location as "NE/CNW/SW" or footage from lines SE/4 SE/4 SW/4
Lease Owner Robert F. White
Lease Name Wilson Well No. #1
Office Address 714 Union Center Bldg. Wichita, Ks. 67202
Character of Well (completed as Oil, Gas or Dry Hole) Gas
Date well completed July 19 58
Application for plugging filed March 19 70
Application for plugging approved March 19 70
Plugging commenced March 10 19 70
Plugging completed March 17 19 70
Reason for abandonment of well or producing formation No longer economic

If a producing well is abandoned, date of last production February 1 19 70
Was permission obtained from the Conservation Division or its agents before plugging was commenced? Yes

Name of Conservation Agent who supervised plugging of this well Russell Biberstein
Producing formation Mississippi Depth to top 4173 Bottom 4234 Total Depth of Well 4280 Feet
Show depth and thickness of all water, oil and gas formations.

OIL, GAS OR WATER RECORDS

CASING RECORD

FORMATION	CONTENT	FROM	TO	SIZE	PUT IN	PULLED OUT
	315	0'	315	8-5/8"	315	None
		0	4277	5-1/2"	4277	2900

RECEIVED
STATE CORPORATION COMMISSION
APR 17 1970
CONSERVATION DIVISION
Wichita, Kansas

Describe in detail the manner in which the well was plugged, indicating where the mud fluid was placed and the method or methods used in introducing it into the hole. If cement or other plugs were used, state the character of same and depth placed, from _____ feet to _____ feet for each plug set.

March 10, 1970 Plugged off bottom. Dumped sand to 4150'. Mixed and dumped 5 sx of cement to 4110'.
March 17, 1970 Plugged off top. Mud to 260'. Set 10' rock bridge from 250' to 260'. Mixed and dumped 25 sx of cement. Mud to 40'. 10' rock bridge from 30' to 40'. Mixed and dumped 10 sx of cement from 30' to base of cellar.


(If additional description is necessary, use BACK of this sheet)

Name of Plugging Contractor RUSS CASING PULLING, INC.
Address P. O. BOX 1082 GREAT BEND, KANSAS 67530

STATE OF Kansas COUNTY OF Sequoyia, ss.
Robert F. White (employee of owner) or (owner of operator) of the above-described well, being first duly sworn on oath, says: That I have knowledge of the facts, statements, and matters herein contained and the log of the above-described well as filed and that the same are true and correct. So help me God.

(Signature) Robert F. White
714 Union Center - Wichita, Ks (Address)

Subscribed and Sworn to before me this 16th day of April, 19 70
Imogene Warren
Notary Public.
My Commission expires Aug. 6, 1971



WELL LOG BUREAU—KANSAS GEOLOGICAL SOCIETY
503 East Murdock, Wichita, Kansas

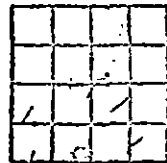
15-185-00473-0000

Company- GILEAD OIL & GAS
Farm- Wilson No. 1

SEC. 11 T. 25 R. 15W
SE SE SW

Total Depth. 4280'
Comm. 5-28-58 Comp. 6-15-58
Shot or Treated.
Contractor. Tomlinson-Kathol
Issued. 3-18-61

County Stafford
KANSAS



CASING:
8" 315'
5" 4277'

Elevation. 2019'
Production. 3,589.000 CFG

Figures Indicate Bottom of Formations.

COMPLETE DRILLERS LOG NOT AVAILABLE

TOPS: SCOUT
Lansing 3782
Base Kansas City 4050
Mississippi 4173
Kinderhook 4234

Total Depth 4280

RECEIVED
STATE CORPORATION COMMISSION
APR 23 1970
CONSERVATION DIVISION
Wichita, Kansas