

R

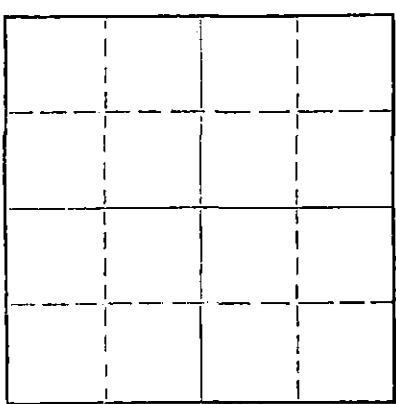
15-047-20045-0000

STATE OF KANSAS
STATE CORPORATION COMMISSION

Form CP-4

Give All Information Completely
Make Required Affidavit
Mail or Deliver Report to:
Conservation Division
State Corporation Commission
212 No. Market
Wichita, Kansas 67202

WELL PLUGGING RECORD



Locate well correctly on above
Section Plat

Edwards County, Sec. 2 Twp. 25 Rge. 16 (E) (W)
Location as "NE/CNW/SW" or footage from lines CW/2 W/2 NW
Lease Owner Armstrong & Jackman
Lease Name Wilson B#1 Well No.
Office Address Wichita, Kansas 67202
Character of Well (completed as Oil, Gas or Dry Hole)
Date well completed 19
Application for plugging filed 19
Application for plugging approved 19
Plugging commenced 5/26/71 19
Plugging completed 6/1/71 19
Reason for abandonment of well or producing formation depleted.
If a producing well is abandoned, date of last production 19
Was permission obtained from the Conservation Division or its agents before plugging was commenced? yes

Name of Conservation Agent who supervised plugging of this well Biberstein
Producing formation Depth to top Bottom Total Depth of Well 4360 Feet
Show depth and thickness of all water, oil and gas formations.

OIL, GAS OR WATER RECORDS

CASING RECORD

FORMATION	CONTENT	FROM	TO	SIZE	PUT IN	PULLED OUT
				8-5/8	288	none
				5 1/8"	4359'	3415'

Describe in detail the manner in which the well was plugged, indicating where the mud fluid was placed and the method or methods used in introducing it into the hole. If cement or other plugs were used, state the character of same and depth placed, from feet to feet for each plug set.

Checked hole to 4360', ran sand to 3925', dumped 5 sacks of cement.
Loaded hole, shot pipe at 3412', pulled 111 joints. Allied squeezed well with 2 sacks hulls, 15 sacks mud and 100 sacks of cement.

PLUGGING COMPLETE.

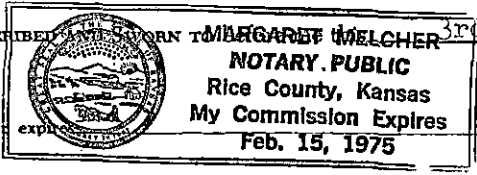
RECEIVED
STATE CORPORATION COMMISSION
JUN 11 1971
CONSERVATION DIVISION
Wichita, Kansas

Name of Plugging Contractor KNIGHT CASING PULLING CO., INC.
Address CHASE, KANSAS

STATE OF KANSAS, COUNTY OF RICE, ss.
NOEL J. KNIGHT (employee of owner) or (owner or operator) of the above-described well, being first duly sworn on oath, says: That I have knowledge of the facts, statements, and matters herein contained and the log of the above-described well as filed and that the same are true and correct. So help me God.

(Signature) Noel Knight
CHASE, KANSAS
(Address)

SUBSCRIBED AND SWORN TO MARGARET MELCHER day of June, 19 71



Margaret Melcher
Notary Public.

Call Joe Hefren @ 913-625-2756 when you're in
as I want to come down when you shoot off

15-047-20045-0000

RECEIVED
STATE CORPORATION COMMISSION
MAY 19 1971
CONSERVATION DIVISION
Wichita, Kansas

DRILLERS LOG

WILSON "B" 1


CASING RECORD:	OPERATOR:	Armstrong & Jackman	DESCRIPTION:
8-5/8" @ 288' w/225 sax Cement	CONTRACTOR:	Sage Drilling Co.	C W/2 W/2 NW Sec. 2-25S-16W Edwards Co., Kansas
TOTAL DEPTH: 4360'	COMMENCED:	December 29, 1968	ELEVATION: 2071KB
	COMPLETED:	January 9, 1969	

<u>FORMATION</u>	<u>FROM</u>	<u>TO</u>	<u>REMARKS</u>
Sand & Clay	0	40	
Sand & Shale	40	1042	Brown lime 3807
Anhydrite	1042	1065	
Shale & Shells	1065	1700	LKC 3816
Shale & Lime	1700	2125	
Lime	2125	2352	Base KC 4090
Lime & Shale	2352	2570	H S cutt 4216
Shale & Lime	2570	3275	4228
Lime & Shale	3275	3475	Congl 4254
Lime	3475	4261	Kinderhook 4334
Kinderhook	4261	4325	Diala
Lime	4325	4360	5 1/2" @ 4359' w/150 sax

I certify that this is a true and correct copy of the above log to the best of my knowledge.

SAGE DRILLING CO., INC.

By Wayne W. Kahmeyer
Wayne W. Kahmeyer



Subscribed and sworn to before me this 10th day of January, 1969.

Louise K. Whitted
Louise K. Whitted, Notary Public

My commission expires:
November 26, 1970.