

15-185-20376-0000

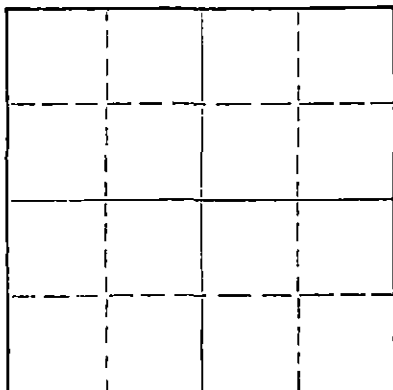
STATE OF KANSAS
STATE CORPORATION COMMISSION

Form CP-4

WELL PLUGGING RECORD

Give All Information Completely
Make Required Affidavit
Mail or Deliver Report to:
Conservation Division
State Corporation Commission
212 No. Market
Wichita, Kansas 67202

NORTH



Locate well correctly on above
Section Plat

Stafford County, Sec. 24 Twp. 25S Rge. 15W (E) (W)
Location as "NE/CNW/SW" or footage from lines 100' NE of C. NE NE
Lease Owner Kathol Petroleum, Inc.
Lease Name Wilson Well No. 1
Office Address 900 Sutton Place, Wichita, Kansas 67202
Character of Well (completed as Oil, Gas or Dry Hole) Dry Hole
Date well completed October 6, 1971
Application for plugging filed October 6, 1971
Application for plugging approved October 6, 1971
Plugging commenced October 6, 1971
Plugging completed October 6, 1971
Reason for abandonment of well or producing formation Dry Hole

If a producing well is abandoned, date of last production 19____
Was permission obtained from the Conservation Division or its agents before plugging was commenced? Yes

Name of Conservation Agent who supervised plugging of this well G. Russell Biberstein
Producing formation _____ Depth to top _____ Bottom _____ Total Depth of Well 4250 Feet
Show depth and thickness of all water, oil and gas formations.

OIL, GAS OR WATER RECORDS

CASING RECORD

FORMATION	CONTENT	FROM	TO	SIZE	PUT IN	PULLED OUT
				8-5/8"	309'	None
RECEIVED STATE CORPORATION COMMISSION OCT 15 1971 CONSERVATION DIVISION Wichita, Kansas						

Describe in detail the manner in which the well was plugged, indicating where the mud fluid was placed and the method or methods used in introducing it into the hole. If cement or other plugs were used, state the character of same and depth placed, from _____ feet to _____ feet for each plug set.

Filled hole with heavy mud to 650'. Plug and 1/2 sack hulls with 40 sacks cement at 650'. Filled hole with heavy mud to 275'. Plug and 1/2 sack hulls with 30 sacks cement. Filled hole with heavy mud to 40'. Plug and 1/2 sack hulls with 10 sacks cement to surface. 25 sacks cement in rat hole.


(If additional description is necessary, use BACK of this sheet)

Name of Plugging Contractor _____
Address _____

STATE OF Kansas, COUNTY OF Sedgwick, ss.
Homer J. Catt (employee of owner) or (owner or operator) of the above-described well, being first duly sworn on oath, says: That I have knowledge of the facts, statements, and matters herein contained and the log of the above-described well as filed and that the same are true and correct. So help me God.

(Signature) Homer J. Catt
900 Sutton Place, Wichita, Ks. 67202
(Address)

Subscribed and Sworn to before me this 14th day of October, 1971



June 4, 1975

Virginia Cogan
Virginia Cogan
Notary Public.

15-185-20376-0000

DRILLERS LOG

#1 WILSON


CASING RECORD:	OPERATOR:	Kathol Petroleum, Inc.	DESCRIPTION:
8-5/8" @ 309' w/ 325 sacks cem.	CONTRACTOR:	Kathol Petroleum, Inc.	100' N of C NE NE Sec. 24-25S-15W Stafford County, Ks.
	COMMENCED:	September 28, 1971	ELEVATION:
	COMPLETED:	October 6, 1971	
T.D.: 4280'	I.P.:	Dry & Abandoned	1995' K.B.

<u>FORMATION:</u>	<u>FROM:</u>	<u>TO:</u>	<u>REMARKS:</u>
surface hole	0	309	
red bed & shale	309	665	
shale	665	1555	
shale & shells	1555	1945	
lime & shale	1945	2165	
shale & lime	2165	2460	
lime & shale	2460	2700	
shale & lime	2700	3000	
shale & lime	3000	3245	
lime & shale	3245	3525	
lime & shale	3525	3720	
lime	3720	3856	
lime	3856	3915	
lime	3915	4005	
lime	4005	4090	
lime & shale	4090	4085	
lime & shale	4085	4224	
lime	4224	4234	
cherty lime	4234	4260	
lime	4260	4280 R.T.D.	


RECEIVED
STATE CORPORATION COMMISSION
OCT 15 1971
CONSERVATION DIVISION
Wichita, Kansas

I hereby certify that the above information is true and correct to the best of my knowledge.

KATHOL PETROLEUM, INC.


R. A. Beutel, Executive Vice President

Subscribed and sworn to before me this 14 day of October, 1971.


Virginia Cogan, Notary Public



Expires: