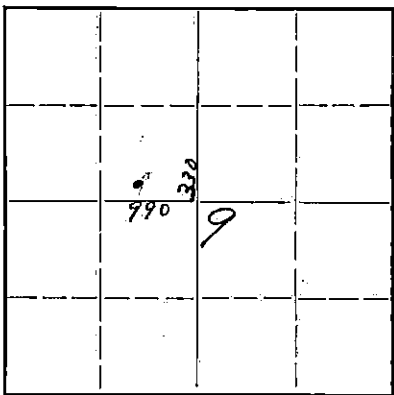


OR  
FORMATION PLUGGING RECORD

Strike out upper line when reporting plugging of formations.

All Information Completely Make Required Affidavit  
Mail or Deliver Report to:  
Conservation Division  
State Corporation Commission  
800 Bitting Building  
Wichita, Kansas

NORTH



Locate well correctly on above Section Plat

Stajford County Sec. 9 Twp. 25 Rge. (E) 15 (W)  
Location as "NE 1/4 NW 1/4 SW 1/4" or footage from lines 990 N 320 W of Section 9.  
Lease Owner Herndon Dr. L. Co.  
Lease Name Switzer Well No. 1  
Office Address Box 1565 Tulsa Okla.  
Character of Well (completed as Oil, Gas or Dry Hole) Dry Hole  
Date well completed 11-5-1942  
Application for plugging filed 11-6-1942  
Application for plugging approved 11-6-1942  
Plugging commenced 11-7-1942  
Plugging completed 11-7-1942  
Reason for abandonment of well or producing formation Dry Hole

If a producing well is abandoned, date of last production 19  
Was permission obtained from the Conservation Division or its agents before plugging was commenced? Yes

Name of Conservation Agent who supervised plugging of this well C. T. Alexander  
Producing formation Depth to top Bottom Total Depth of Well 456.6 Feet  
Show depth and thickness of all water, oil and gas formations.

OIL, GAS OR WATER RECORDS

CASING RECORD

Formation	Content	From	To	Size	Put In	Pulled Out
				10 7/8	246	None

Describe in detail the manner in which the well was plugged, indicating where the mud fluid was placed and the method or methods used in introducing it into the hold. If cement or other plugs were used, state the character of same and depth placed, from feet to feet for each plug set.

Filled hole with mud from 456.6 to 246.  
Bridged hole at 246. put 15 sacks cement on bridge. Filled with mud to 6 ft below cellar bridged hole at 6 ft. filled with cement to bottom of cellar.

(If additional description is necessary, use BACK of this sheet)

Correspondence regarding this well should be addressed to Herndon Dr. L. Co.  
Address Box 1565 Tulsa Okla.

STATE OF \_\_\_\_\_, COUNTY OF \_\_\_\_\_, ss.  
(employee of owner) or (owner or operator) of the above-described well,  
being first duly sworn on oath, says: That I have knowledge of the facts, statements, and matters herein contained and the log of the above-described well as filed and that the same are true and correct. So help me God.

11-19-42


(Signature)

*[Handwritten Signature]*

17 day of November 19 42  
Notary Public

SUBSCRIBED AND SWORN TO before me this

My commission expires Nov 30 - 1944



WELL LOG BUREAU - KANSAS GEOLOGICAL SOCIETY  
 412 Union National Bldg., Wichita, Kansas


15-185-01276-0000

HERNDON DRG.CO.  
 Suiter No. 1.

SEC.9 T.25 R.15 W  
 SW SE NW

Total Depth. 4566'  
 Comm. 10-17-42 Comp. 11-7-42  
 Shot or Treated.  
 Contractor.  
 Issued. 11-28-42

County. Stafford



CASING:  
 surface csg 290'

Elevation.

Production. Dry

Figures Indicate Bottom of Formations.

cellar	11
surface soil & sand	40
surface soil & shale	290
shale & red bed	365
red bed & sand	980
anhydrite	1020
red bed & sand	1095
shale & shells	1400
lime & shale	1550
salt	1655
lime & shale	2250
shale, lime, sand	2365
lime & shale	2435
shale	2490
lime	2790
lime & shale	3170
lime	3445
lime brkn	3565
lime	3640
lime & shale	3765
shale	3835
lime & chert	3902
lime	4217
lime & chert	4255
shale & chert	4285
chert & lime	4455
lime & shale	4510
shale	4540
lime	4566
Total Depth.	

9 25 15W  
 55 35