

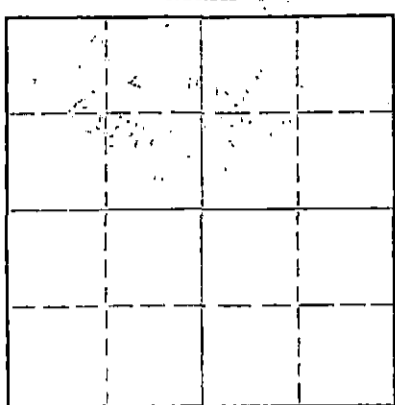
STATE OF KANSAS
STATE CORPORATION COMMISSION

Give All Information Completely
Make Required Affidavit
Mail or Deliver Report to:
Conservation Division
State Corporation Commission
212 No. Market
Wichita, Kansas

WELL PLUGGING RECORD

Stafford County, Sec. 22 Twp. 25 Rge. (E) 15 (W)

Location as "NE/CNW/SW" or footage from lines C SE NW
Lease Owner Raymond Oil Company, Inc.
Lease Name Hart Well No. 1
Office Address 410 Fourth National Bank Bldg.
Character of Well (completed as Oil, Gas or Dry Hole) Oil well
Date well completed August 12, 1963 19
Application for plugging filed January 17, 1967 19
Application for plugging approved January 18, 1967 19
Plugging commenced February 8 1967 19
Plugging completed February 14 1967 19



Locate well correctly on above Section Plat

Reason for abandonment of well or producing formation Unknown - Purchased for salvage only.

If a producing well is abandoned, date of last production Unknown 19

Was permission obtained from the Conservation Division or its agents before plugging was commenced? Yes

Name of Conservation Agent who supervised plugging of this well Archie Elving

Producing formation _____ Depth to top _____ Bottom _____ Total Depth of Well _____ Feet

Show depth and thickness of all water, oil and gas formations.

OIL, GAS OR WATER RECORDS

CASING RECORD

FORMATION	CONTENT	FROM	TO	SIZE	PUT IN	PULLED OUT
				8 5/8"	984'	
				5 1/2"	4330'	

Describe in detail the manner in which the well was plugged, indicating where the mud fluid was placed and the method or methods used in introducing it into the hole. If cement or other plugs were used, state the character of same and depth placed, from _____ feet to _____ feet for each plug set.

Filled back 20' with gravel in to 5" pipe and dumped 5 sacks of cement. Shot pipe off at 3928.20'. Pulled pipe and mudded hole to 315'. Set rock bridge and dumped 2 sacks of Cal Seal. Let hole set over night. Bailed down and dumped 25 sacks of cement. Finished mudding hole to 40' and dumped 10 sacks of cement.

FEB 17 1967
2-17-67
CONSERVATION DIVISION
WICHITA, KANSAS


Name of Plugging Contractor Bert Self
Address Hutchinson, Kans.

STATE OF Kans., COUNTY OF Reno, ss.

Employee (employee of owner) or (owner or operator) of the above-described well, being first duly sworn on oath, says: That I have knowledge of the facts, statements, and matters herein contained and the log of the above-described well as filed and that the same are true and correct. So help me God.

(Signature) Bert Self
R. R. #4, Hutchinson, Kans.
(Address)

SUBSCRIBED AND SWORN to before me this 15th day of February, 1967



Notary Public. [Signature]

My commission expires October 18, 1967

WELL LOG BUREAU—KANSAS GEOLOGICAL SOCIETY
508 East Murdock, Wichita, Kansas

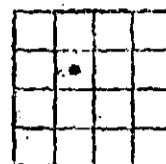
15-185-11102-0000

Company- WESTERN PET. CO., INC.
Farm- Hart No. 1

SEC. 22 T. 25 R. 15W
C SE NW

Total Depth. 4425'
Comm. 7-20-63 Comp. 8-12-63
Shot or Treated.
Contractor. Western Petroleum Co.
Issued. 3-21-64

County Stafford
KANSAS



Elevation. 2029' DF

Production. 40 BOPD, 7% WTR.

CASING:

8 5/8" 9841' cem w/400 sx.
5 1/2" 4330' cem w/75 sx.

Figures Indicate Bottom of Formations.

top soil	20
sand	220
clay	280
redbed	968
Anhydrite	984
shale	1655
shale & shells	1940
shale & lime	2196
lime & shale	2770
shale & lime	2893
lime & shale	3098
shale & lime	3333
lime	3690
shale & lime	3833
lime	4227
chert	4284
chert & shale	4294
shale & chert	4350
chert, lime & shale	4378
shale & chert	4416
chert	4425 RTD
Total Depth	

TOPS: ELECTRIC LOG

Anhydrite	960
Hcebner	3633
Lansing	3799
Base Kansas City	4078
Mississippi	4219
Kinderhook	4284
Viola	4373

DST #1 4228-4254' Op 1 1/4 hr. good steady blow. Rec. 770' visible gas, 55' gas cut rotary mud w/trace of oil. IBHP 705#/30", FBHP 1180#/30", IFP 15#, FFP 35#, HH 2205#.

DST #2 4254-4294' Op 1 1/4 hr. Strong blow. Gas to surface in 29". Too small to gauge Rec. 2036' gasay oil, IBHP 1130#/30", FBHP 910#/30", IFP 190#, FFP 340#, HH 2210#.
(Water Grind Out: 4%)

Core #1 4227-4252
Core #2 4252-4277
Core #3 4277-4278 1/2
Core #4 4278 1/2-4284

RECEIVED
STATE CORPORATION COMMISSION
JAN 18 1967
1-18-67
CONSERVATION DIVISION
Wichita, Kansas