

WELL PLUGGING RECORD

Give All Information Completely  
Make Required Affidavit  
Mail or Deliver Report to:  
Conservation Division  
State Corporation Commission  
800 Bittling Building  
Wichita, Kansas

Finney County, Sec. 21 Twp. 26S Rge. 31 (E) W (W)

Location as "NE/CNW/SW" or footage from lines Center SW/4

Lease Owner Russell Cobb, Jr.

Lease Name Stookey Well No. 1

Office Address 813 Thompson Bldg.

Character of Well (completed as Oil, Gas or Dry Hole) Dry Hole

Date well completed May 1 19 54

Application for plugging filed 19

Application for plugging approved 19

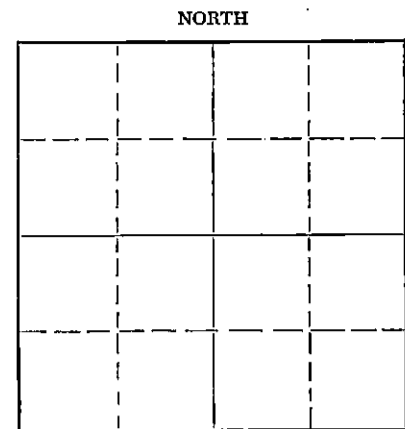
Plugging commenced 6-18 19 54

Plugging completed 6-23 19 54

Reason for abandonment of well or producing formation

If a producing well is abandoned, date of last production 19

Was permission obtained from the Conservation Division or its agents before plugging was commenced?



Locate well correctly on above Section Plat

Name of Conservation Agent who supervised plugging of this well Contacted by plugging contractor.

Producing formation None Depth to top Bottom Total Depth of Well 2868 Feet

Show depth and thickness of all water, oil and gas formations.

OIL, GAS OR WATER RECORDS

CASING RECORD

FORMATION	CONTENT	FROM	TO	SIZE	PUT IN	PULLED OUT
Hollenberg		2590		10 3/4	516	None
Herrington		2629				
Krider		2660				
Winfield		2775				
U. Ft. Riley		2770				

Describe in detail the manner in which the well was plugged, indicating where the mud fluid was placed and the method or methods used in introducing it into the hole. If cement or other plugs were used, state the character of same and depth placed, from feet to feet for each plug set.

Plug back from 2662' to 2640' with sand or crushed rock. Pull pipe out  
fill hole with mud to 450' Set rock bridge dump in 30 sacks cement  
fill hole from there to 20' Set rock bridge dump 10 sacks for cap on well.

(If additional description is necessary, use BACK of this sheet)

Name of Plugging Contractor Forbes Casing Pulling Co.

Address P. O. Box 221 - Great Bend, Kansas

STATE OF Oklahoma, COUNTY OF Tulsa, ss.

(employee of owner) or (owner or operator) of the above-described well, being first duly sworn on oath, says: That I have knowledge of the facts, statements, and matters herein contained and the log of the above-described well as filed and that the same are true and correct. So help me God.

(Signature) Harold L. Crisman

(Address)

SUBSCRIBED AND SWORN TO before me this 9th day of July, 19 54

Wichita Jean Greene

Notary Public.

My commission expires 9-19-57

PLUGGING  
FILE SEC 21 Twp 26 Rge 31 W  
BOOK PAGE 38 LINE 5

7-13-54

# MORAN BROS., INC.

NACOL BUILDING

WICHITA FALLS, TEXAS  
May 28, 1954

15-055-00641-0000

Stookey No. 1 Well  
Center SW/4 of Sec. 21-26S-31W,  
Finney County, Kansas

For:

Russell Cobb, Jr  
Tulsa, Oklahoma

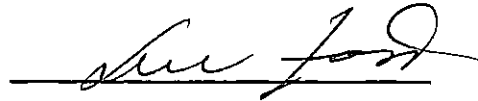
Drilling Commenced: 4-2-54  
Drilling Completed: 5-1-54


Casing Record:

18 Jts. of 10-3/4" Cemented  
w/ 350 sx Common, at 514.70'  
2866Ft. of 7" Csg. Cemented  
w/ 200 Sx Bulk Cement.

Formation	Top	Bottom
Drlg Rat & Mouse Hole		
Sand & Clay	41	465
Shale	465	485
Blue Shale	485	500
Reming to 15"	0	516
Blue Shale	516	790
Bed Bed	790	945
Shale & Sandy Lime	945	1250
Shale Shells & Sand	1250	1635
Red Shale	1635	1750
Shale & Lime	1750	2814
Lime & Chert	2814	2868
TD	2868	
TD	2857	

I, Dee Ford being first duly sworn on oath state that I have knowledge of the facts and matter herein set forth and that the same are true and correct.





RECEIVED  
STATE CORPORATION COMMISSION  
JUN 2 - 1954  
CONSERVATION DIVISION  
Wichita, Kansas