

STATE OF KANSAS
STATE CORPORATION COMMISSION

WELL PLUGGING RECORD

Give All Information Completely
Make Required Affidavit
Mail or Deliver Report to:
Conservation Division
State Corporation Commission
211 No. Broadway
Wichita, Kansas

Edwards County. Sec. 5 Twp. 25 Rge. 16 ~~XX~~ (W)

Location as "NE/CNW/SW" or footage from lines SW SW SW

Lease Owner L. C. Smitherman

Lease Name Breitenbach Well No. 1

Office Address Box 627 - Augusta, Kansas

Character of Well (completed as Oil, Gas or Dry Hole) Dry Hole

Date well completed 12 - 2 19 58

Application for plugging filed 12 - 2 19 58

Application for plugging approved 12 - 2 19 58

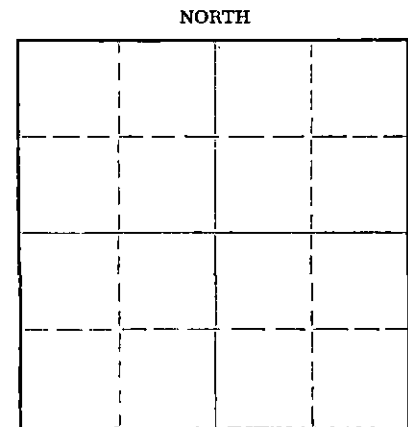
Plugging commenced 12 - 2 19 58

Plugging completed 12 - 2 19 58

Reason for abandonment of well or producing formation had fishing job and lost hole

If a producing well is abandoned, date of last production _____ 19 _____

Was permission obtained from the Conservation Division or its agents before plugging was commenced? yes



Locate well correctly on above Section Plat

Name of Conservation Agent who supervised plugging of this well Frank Broadfoot

Producing formation _____ Depth to top _____ Bottom _____ Total Depth of Well 3159 Feet

Show depth and thickness of all water, oil and gas formations.

OIL, GAS OR WATER RECORDS

CASING RECORD

FORMATION	CONTENT	FROM	TO	SIZE	PUT IN	PULLED OUT
				8 5/8"	290'	none

Describe in detail the manner in which the well was plugged, indicating where the mud fluid was placed and the method or methods used in introducing it into the hole. If cement or other plugs were used, state the character of same and depth placed, from _____ feet to _____ feet for each plug set.

Plug set at 290' - cemented by Halliburton with 80 sacks cement

RECEIVED
STATE CORPORATION COMMISSION

JAN 29 1959

CON. DIVISION

1-29-59

(If additional description is necessary, use BACK of this sheet)

Name of Plugging Contractor L. C. Smitherman Drilling Co.

Address Box 627 - Augusta, Kansas

STATE OF KANSAS, COUNTY OF BUTLER, ss.

Carl J. Lehr (employee of owner) or (~~owner or operator~~) of the above-described well, being first duly sworn on oath, says: That I have knowledge of the facts, statements, and matters herein contained and the log of the above-described well as filed and that the same are true and correct. So help me God.

(Signature) Carl J. Lehr
Box 627 - Augusta, Kansas
(Address)

SUBSCRIBED AND SWORN to before me this 28th day of January, 19 59

My commission expires January 28, 1961
Shirley Ann Jackson
Shirley Ann Jackson Notary Public.

PLUGGING
FILE SEC 5 T. 25 R. 16W
BOOK PAGE 4 LINE 2

BREITENBACH #1

COMPANY: L. C. Smitherman - Oil Producer
CONTRACTOR: L. C. Smitherman Drilling Co.

Location: SW SW SW, Sec. 5-25S-16W,
Edwards Co., Kansas

Commenced: November 26, 1958
Completed: December 2, 1958


Elevation: DF 2097
GL 2095
Casing: 290* 8 5/8" cemented W/200 sks.

FIGURES INDICATE BOTTOMS OF FORMATIONS:


0	300	Surface Soil
300	375	Shale
375	1010	Red Bed & Shale
1010	1290	Shale
1290	2070	Shale & Lime
2070	2394	Lime
2394	2855	Lime & Shale
2855	2951	Shale & Shells
2951	3159	Shale
3159		TOTAL DEPTH

This is to certify the above and foregoing to be a true and correct copy of the Log on the Breitenbach #1 located in the SW SW SW, Sec. 5-25S-16W, Edwards County, Kansas.

L. C. SMITHERMAN DRILLING COMPANY


Carl J. Lehr

Subscribed and sworn to before me this 29th day of December, 1958.


(Notary Public)

My Commission expires January 28, 1961.

RECEIVED
STATE CORPORATION COMMISSION
JAN 29 1959 1-29-59
CONSERVATION DIVISION
Topeka, Kansas

PLUGGING
FILE SEC 5 T.25 R.16W
BOOK PAGE 4 LINE 2