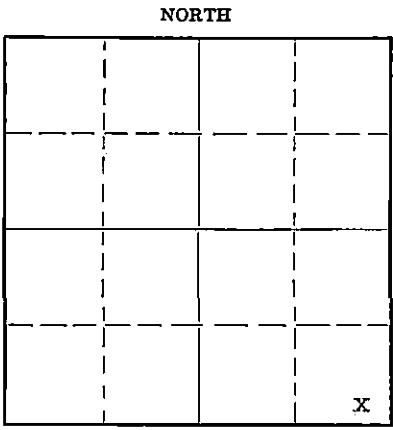


Give All Information Completely  
Make Required Affidavit  
Mail or Deliver Report to:  
Conservation Division  
State Corporation Commission  
800 Bittling Building  
Wichita, Kansas

Stafford County. Sec. 18 Twp. 25 Rge. 15 (E) 15 (W)  
Location as "NE/CNW $\frac{1}{4}$ /SW $\frac{1}{4}$ " or footage from lines SE SE SE  
Lease Owner Chas. Hulme Drilling Contractor  
Lease Name Piland Well No. 1  
Office Address Box 36 Great Bend, Kansas  
Character of Well (completed as Oil, Gas or Dry Hole) Dry Hole  
Date well completed February 17, 1955  
Application for plugging filed February 17, 1955  
Application for plugging approved February 17, 1955  
Plugging commenced February 17, 1955  
Plugging completed February 17, 1955  
Reason for abandonment of well or producing formation Dry Hole



Locate well correctly on above Section Plat

If a producing well is abandoned, date of last production 19...  
Was permission obtained from the Conservation Division or its agents before plugging was commenced?  
Name of Conservation Agent who supervised plugging of this well M. A. Rives  
Producing formation Depth to top Bottom Total Depth of Well 4651 Feet  
Show depth and thickness of all water, oil and gas formations.

OIL, GAS OR WATER RECORDS

CASING RECORD

Formation	Content	From	To	Size	Put In	Pulled Out

Describe in detail the manner in which the well was plugged, indicating where the mud fluid was placed and the method or methods used in introducing it into the hole. If cement or other plugs were used, state the character of same and depth placed, from... feet to... feet for each plug set.

Mud to 300 ft; 1 1/2 gal. hulls wrapped in sack; plug; 20 sacks cement through drillpipe; mud to 35 ft; plug - tie - hulls, 10 sacks cement.

(If additional description is necessary, use BACK of this sheet)

Correspondence regarding this well should be addressed to Chas. Hulme Drilling Contractor  
Address Box 36, Great Bend, Kansas


STATE OF Kansas, COUNTY OF Barton, ss.  
C. E. Byars (employee of owner or operator) of the above-described well,

being first duly sworn on oath, says: That I have knowledge of the facts, statements, and matters herein contained and the log of the above-described well as filed and that the same are true and correct. So help me God.

(Signature) C. E. Byars  
Box 36 Great Bend, Kansas (Address)

SUBSCRIBED AND SWORN to before me this 28 day of February 1955

My commission expires October 15, 1957



# WELL LOG

15-185-00682-0000

COMPANY Charles Hulme Drilling Contractor

SEC. 18 T. 25 R. 15W

FARM PILAND

NO. 1

LOC. SE SE SE

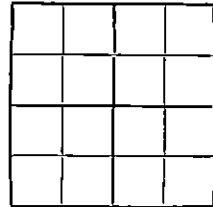
TOTAL DEPTH 4651'

COUNTY Stafford County

COMM. February 2, 1955.

COMP. February 17, 1955.

CONTRACTOR Garvey Drilling Company



CASING 8-5/8" @ 375' w/275 sax.

ELEVATION

PRODUCTION D & A

FIGURES INDICATE BOTTOM OF FORMATIONS

200	Sand & Gravel
375	Sand, Shale & Red Bed
730	Shale & Red Bed
1020	Red Bed
1039	Anhydrite
1760	Shale & Shells
2080	Lime & Shale
2185	Lime
2425	Lime & Shale
2515	Lime
2690	Shale & Shells
2845	Lime & Shale
3110	Shale & Shells
3275	Lime & Shale
3400	Shale
3645	Lime & Shale
4110	Lime
4170	Lime, Shale & Shells
4275	Lime
4293	Lime & Sand
4330	Lime, Sand & Chert
4348	Lime & Chert
4368	Lime & Shale
4478	Lime, Shale & Chert
4597	Chert
4622	Shale
4651	Lime
4651	T.D.

State of KANSAS  
County of SEDGWICK } ss:

I, Karl E. Becker of Garvey Drilling Company

upon oath state that the above and foregoing is a true and correct copy of the log of the PILAND #1 well.

Karl E. Becker

Subscribed and sworn to before me this 23rd day of February, 19 55

My Commission Expires: 8-11-58

**PLUGGING**  
FILE SEC. 18 T. 25 R. 15W  
BOOK PAGE 98 LINE 15

[Signature]  
NOTARY PUBLIC