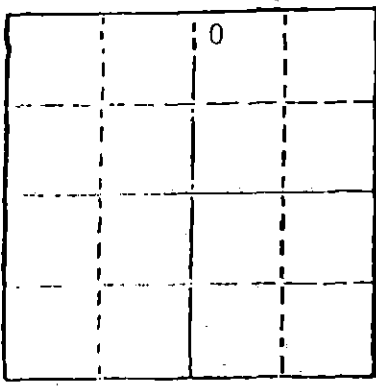


STATE OF KANSAS
STATE CORPORATION COMMISSION

WELL PLUGGING RECORD

Give All Information Completely
Make Required Affidavit
Mail or Deliver Report to
Conservation Division
State Corporation Comm.
245 North Water
Wichita, KS 67202

Stafford County, Sec. 34 Twp. 25S Rge. 15
Location as "NE/CNW|SW|" or footage from lines
NW NW NE
Lease Owner North American Drig & Exploration, Inc.
Lease Name Wile Well No. One
Office Address 1786 S. Seneca Wichita, Kansas 67213
Character of Well (Completed as Oil, Gas or Dry Hole)
DRY HOLE



Date Well completed 12-19-77 19
Application for plugging filed 12-19-77 19
Application for plugging approved 12-19-77 19
Plugging commenced 12-19-77 19
Plugging completed 12-19-77 19
Reason for abandonment of well or producing formation
Dry Hole

If a producing well is abandoned, date of last production
NA 19

Was permission obtained from the Conservation Division or
its agents before plugging was commenced? Yes

Name of Conservation Agent who supervised plugging of this well Wm. T. Owens
Producing formation Depth to top Bottom Total Depth of Well 4,350
Show depth and thickness of all water, oil and gas formations.

OIL, GAS OR WATER RECORDS

CASING RECORD

FORMATION	CONTENT	FROM	TO	SIZE	PUT IN	PULLED OUT
Sand & Shale				8 5/8"	368'	None

Describe in detail the manner in which the well was plugged, indicating where the mud fluid
was placed and the method or methods used in introducing it into the hold. If cement or other
plugs were used, state the character of same and depth placed, from feet to
feet for each plug set.

540' W/40 sx
360' W/25 sx
40' W/12 sx

3 Rathole W/ 3 Sx
50/50 Paz

RECEIVED
STATE CORPORATION COMMISSION
12-22-77
DEC 22 1977

CONSERVATION DIVISION
Wichita, Kansas

(If additional description is necessary, use BACK of this sheet)

Name of Plugging Contractor Service Company, Great Bend, Kansas 67530

STATE OF Kansas COUNTY OF Sedgwick, ss.
Paul A. Seymour, Jr. (employee of owner) or (owner or operator)
of the above-described well, being first duly sworn on oath, says: That I have knowledge of
the facts, statements, and matters herein contained and the log of the above-described well
as filed and that the same are true and correct. So help me God.

(Signature) Paul A. Seymour, Jr.
P. O. Box 8287, Munger Station
Wichita, Ks. (Address) 67208

SUBSCRIBED AND SWORN TO before me this 21st day of December, 19 77

My commission expires May 30, 1979

Ruth M. Bassett
Ruth M. Bassett Notary Public.

15-185-20783-0000

BIG SPRINGS DRILLING, INC.

P.O. BOX 8287
MUNGER STATION
WICHITA, KANSAS 67208

SUITE 29 • 400 NORTH WOODLAWN • (316) 681-1732

December 21, 1977

DRILLERS LOG

Re: North American Drilling & Exploration
Wile No. One
NW NW NE 34 -25S - 15W
Stafford County, Kansas

OPERATOR: North American Drilling & Exploration, Inc.
CONTRACTOR: Big Springs Drilling, Inc.
COMMENCED: 12-10-77
COMPLETER: 12-19-77


Surface Pipe 8 5/8" 368' W/300SX 2% GEL 3% CCL

0	368	Sand and shale
368	1001	Shale and Anhydrite
1001	2450	Shale
2450	3575	Lime and Shale
3575	3591	Lime
3591	3869	Lime
3869	3985	Lime and Shale
3985	4170	Lime
4170	4315	Lime and Shale
4315	4350	Sand
4350		RTD


RECEIVED
STATE CORPORATION COMMISSION
DEC 22 1977
12-22-77
CONSERVATION DIVISION
Wichita, Kansas

We certify that the above and foregoing is a true and correct copy of the log on the #1 Wile located in Stafford County, Kansas.

BIG SPRINGS DRILLING, INC.


Paul A. Seymour, Jr.

Subscribed and sworn to before me this 21st day of December, 1977.


Ruth M. Bassett Notary Public

My commission expires:

May 30, 1979