

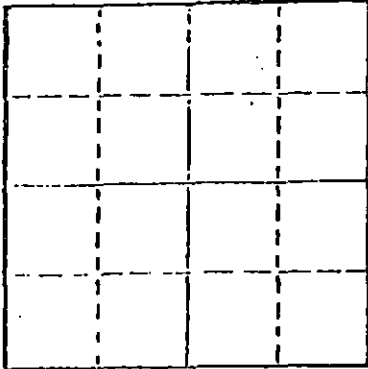
STATE OF KANSAS  
STATE CORPORATION COMMISSION

WELL PLUGGING RECORD

Give All Information Completely  
Make Required Affidavit  
Mail or Deliver Report to  
Conservation Division  
State Corporation Comm.  
245 North Water  
Wichita, KS 67202

Staffrod County. Sec. 35 Twp. 25 Rge. 15 E/W  
Location as "NE/CNW $\frac{1}{4}$ /SW $\frac{1}{4}$ " or footage from lines \_\_\_\_\_

Lease Owner Woodman & Iannitti Drilling Co.  
Lease Name Smith Well No. 1  
Office Address Box 308, Great Bend, Kansas 67530  
Character of Well (Completed as Oil, Gas or Dry Hole) \_\_\_\_\_



Locate well correctly on above  
Section Plot

Date Well completed 8-11-81 19  
Application for plugging filed 8-11-81 19  
Application for plugging approved 8-11-81 19  
Plugging commenced 8-11-81 19  
Plugging completed 8-11-81 19  
Reason for abandonment of well or producing formation \_\_\_\_\_

Dry Hole  
If a producing well is abandoned, date of last production \_\_\_\_\_ 19

Was permission obtained from the Conservation Division or its agents before plugging was commenced? \_\_\_\_\_

Name of Conservation Agent who supervised plugging of this well Wm. T. Owen  
Producing formation \_\_\_\_\_ Depth to top \_\_\_\_\_ Bottom \_\_\_\_\_ Total Depth of Well \_\_\_\_\_  
Show depth and thickness of all water, oil and gas formations.

OIL, GAS OR WATER RECORDS

CASING RECORD

FORMATION	CONTENT	FROM	TO	SIZE	PUT IN	PULLED OUT

Describe in detail the manner in which the well was plugged, indicating where the mud fluid was placed and the method or methods used in introducing it into the hold. If cement or other plugs were used, state the character of same and depth placed, from \_\_\_\_\_ feet to \_\_\_\_\_ feet for each plug set.

1st Plug @ 360 w 50 sx  
2nd Plug @ 90 w 10 sx  
3rd Plug @ 10 w 10 sx

9-1-81

RECEIVED  
STATE CORPORATION COMMISSION

SEP - 1 1981

(If additional description is necessary, use BACK of this sheet)

Name of Plugging Contractor Sun Cement CONSERVATION DIVISION  
Wichita Kansas


STATE OF Kansas COUNTY OF Sedgwick, ss.  
K.T. Woodman, Partner (employee of owner) or (owner or operator)  
of the above-described well, being first duly sworn on oath, says: That I have knowledge of the facts, statements, and matters herein contained and the log of the above-described well as filed and that the same are true and correct. So help me God.

(Signature) K.T. Woodman  
Box 308, Great Bend, Kansas 67530  
(Address)

SUBSCRIBED AND SWORN TO before me this 28 day of August, 1981

Kathy Ann Stewart  
Notary Public.

My Commission expires 9-4-83



15-185-21350-0000

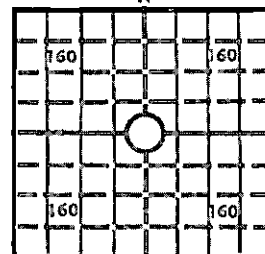
**KANSAS DRILLERS LOG**

S. 35 T. 25 R. 15 <sup>XXX</sup>  
W

Loc. C NW NW

County Stafford

640 Acres  
N



Elev.: Gr. \_\_\_\_\_

DF \_\_\_\_\_ KB \_\_\_\_\_

API No. 15 — Stafford County                      Number                     

Operator Woodman & Iannitti Drilling Co.

Address Box 308 Great Bend, Kansas 67530

Well No. 1 Lease Name Smith

Footage Location  
feet from (N) (S) line                      feet from (E) (W) line                     

Principal Contractor Woodman & Iannitti Geologist                     

Spud Date 8-3-81 Total Depth 4345 P.B.T.D.                     

Date Completed 8-11-81 Oil Purchaser                     

**CASING RECORD**

Report of all strings set — surface, intermediate, production, etc.

Purpose of string	Size hole drilled	Size casing set (in O.D.)	Weight lbs/ft.	Setting depth	Type cement	Sacks	Type and percent additives
Surface	12-1/4	8-5/8	24	315'	Common	250	

**LINER RECORD**

**PERFORATION RECORD**

Top, ft.	Bottom, ft.	Sacks cement	Shots per ft.	Size & type	Depth interval

**TUBING RECORD**

Size	Setting depth	Packer set at

**ACID, FRACTURE, SHOT, CEMENT SQUEEZE RECORD**

Amount and kind of material used	Depth interval treated

**INITIAL PRODUCTION**

Date of first production <u>                    </u>		Producing method (flowing, pumping, gas lift, etc.) <u>                    </u>	
RATE OF PRODUCTION PER 24 HOURS	Oil <u>                    </u> bbls.	Gas <u>                    </u> MCF	Water <u>                    </u> CFPB
Disposition of gas (vented, used on lease or sold) <u>                    </u>		Producing interval(s) <u>                    </u>	

RECEIVED  
STATE CORPORATION COMMISSION

SEP - 1 1981

CONSERVATION DIVISION  
Wichita, Kansas

INSTRUCTIONS: As provided in KCC Rule 82-2-125, within 90 days after completion of a well, one completed copy of this Drillers Log shall be transmitted to the State Geological Survey of Kansas, 4150 Monroe Street, Wichita, Kansas 67209. Copies of this form are available from the Conservation Division, State Corporation Commission, 3830 So. Meridian (P.O. Box 17027), Wichita, Kansas 66217. Phone AC 316-522-2206. If confidential custody is desired, please note Rule 82-2-125. Drillers Logs will be on open file in the Oil and Gas Division, State Geological Survey of Kansas, Lawrence, Kansas 66044.

Operator		DESIGNATE TYPE OF COMP.: OIL, GAS, DRY HOLE, SWDW, ETC.:
Well No. 1	Lease Name Smith	Dry Hole
S 35 T 25 R 15 <sup>X</sup> <sub>W</sub>		

**WELL LOG**

Show all important zones of porosity and contents thereof; cored intervals, and all drill-stem tests, including depth interval tested, cushion used, time tool open, flowing and shut-in pressures, and recoveries.

SHOW GEOLOGICAL MARKERS, LOGS RUN, OR OTHER DESCRIPTIVE INFORMATION.

FORMATION DESCRIPTION, CONTENTS, ETC.	TOP	BOTTOM	NAME	DEPTH
Sand	0	220		
Shale	220	315		
Red Bed & Sand	315	595		
Shale	595	727		
Shale	727	750		
Red Bed	750	951		
Anhy	951	968		
Shale	968	1590		
Shale	1590	2090		
Shale	2090	2317		
Shale & Lime	2317	2545		
Shale & Lime	2545	2788		
Shale & Lime	2788	3000		
Shale & Lime	3000	3150		
Shale & Lime	3150	3320		
Shale & Lime	3320	3545		
Shale & Lime	3545	3685		
Shale & Lime	3685	3809		
Shale & Lime	3809	3925		
Lime	3925	4035		
Lime	4035	4145		
Lime	4145	4245		
Lime	4245	4345		
Total Depth	4345			

USE ADDITIONAL SHEETS, IF NECESSARY, TO COMPLETE WELL RECORD.

Date Received	<i>K.T. Woodman</i>
	Signature K.T. Woodman, Partner
	Title
	August 26, 1981 Date