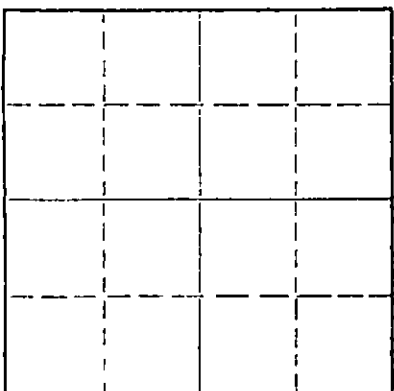


Give All Information Completely
Make Required Affidavit
Mail or Deliver Report to:
Conservation Division
State Corporation Commission
P. O. Box 17027
Wichita, Kansas 67217
NORTH

WELL PLUGGING RECORD



Locate well correctly on above Section Plat

Stafford County, Sec. 24 Twp. 25S Rge. 15W ~~XX~~ XXXX
Location as "NE/CNWSW" or footage from lines S/2 NW SW
Lease Owner KWB Oil Property Management, Inc.
Lease Name Stambaugh Well No. 1-A
Office Address P.O. Box 1262, Seminole, Oklahoma 74868
Character of Well (completed as Oil, Gas or Dry Hole) Dry Hole
Date well completed March 24, 19 74
Application for plugging filed Verbal Application 19 74
Application for plugging approved Verbal Approval 19 74
Plugging commenced March 24, 19 74
Plugging completed March 24, 19 74
Reason for abandonment of well or producing formation _____

If a producing well is abandoned, date of last production _____ 19 ____
Was permission obtained from the Conservation Division or its agents before plugging was commenced? Yes

Name of Conservation Agent who supervised plugging of this well G. R. Biberstein
Producing formation _____ Depth to top _____ Bottom _____ Total Depth of Well 4,305 Feet
Show depth and thickness of all water, oil and gas formations.

OIL, GAS OR WATER RECORDS

CASING RECORD

FORMATION	CONTENT	FROM	TO	SIZE	PUT IN	PULLED OUT
				8-5/8"	291'	None

RECEIVED
STATE CORPORATION COMMISSION
MAR 29 1974
CONSERVATION DIVISION
Wichita, Kansas

Describe in detail the manner in which the well was plugged, indicating where the mud fluid was placed and the method or methods used in introducing it into the hole. If cement or other plugs were used, state the character of same and depth placed, from _____ feet to _____ feet for each plug set.


Filled hole with heavy rotary mud from 4,305 feet (rotary total depth) to 500 feet. Set plug at 500 feet and cemented with 50 sacks cement. Filled hole with heavy rotary mud from 500 feet to 250 feet. Set plug at 250 feet and cemented with 30 sacks cement. Filled hole with heavy rotary mud from 250 feet to 40 feet. Set solid plug at 40 feet and cemented to cellar with 15 sacks cement, two sacks cement in rat hole.
Plugging operations accomplished utilizing Halliburton Oil Well Cementing pump truck through 4 1/2 inch drill pipe.

(If additional description is necessary, use BACK of this sheet)
Name of Plugging Contractor H-30, Inc.
Address 200 North Main, Wichita, Kansas 67202

STATE OF Kansas, COUNTY OF Sedgwick, ss.
Dean Britting, Agent (Agent of owner) of the above-described well, being first duly sworn on oath, says: That I have knowledge of the facts, statements, and matters herein contained and the log of the above-described well as filed and that the same are true and correct. So help me God.

(Signature) Dean Britting
200 No. Main, Wichita, Kansas 67202
(Address)

Subscribed and Sworn to before me this 28th day of March, 19 74



Elsie Willison
Elsie Willison - Notary Public.

KANSAS GEOLOGICAL SOCIETY 15-185-20482-0000
 KANSAS WELL LOG BUREAU - KANSAS WELL SAMPLE BUREAU
 KANSAS GEOLOGICAL SOCIETY BUILDING
 508 EAST MURDOCK - WICHITA, KANSAS

COMPANY KWB Oil Property Management, Inc.

SEC. 24 T. 25S R. 15W
 LOC. S/2 NW SW

FARM Stambaugh

NO. 1-A

COUNTY Stafford
 KANSAS

TOTAL DEPTH 4,305'


COMM. March 12, 1974

COMP. March 24, 1974

SHOT OR TREATED

CONTRACTOR H-30, Inc.

ISSUED



CASING

20	10	
15	8	-5/8" 291' cemented w/275 sxs cement
12	6	
13	5	

PRODUCTION

FIGURES INDICATE BOTTOM OF FORMATIONS

Sand	60'
Sand, Clay and Shale	291'
Shale, Shells and Red Bed	958'
Anhydrite	970'
Red Bed	1,030'
Red Bed, Shale and Lime	1,480'
Shale	1,935'
Shale, Lime and Chalk	2,025'
Chalk, Shale and Lime	2,187'
Lime and Shale	4,250'
Lime, Shale and Chert	4,275'
Lime and Shale	4,298'
Lime	4,305'
Rotary Total Depth	4,305'

RECEIVED
 STATE CORPORATION COMMISSION
 MAR 20 1974
 CONSERVATION DIVISION
 Wichita, Kansas

I hereby certify the above and foregoing to be a true and correct log of the above described well as shown by the drilling reports.

H-30, INC.

Dean Britting

 Dean Britting

State of Kansas }
 County of Sedgwick } ss:

Subscribed and Sworn to before me a Notary Public in and for said county and state this 28th. day of March, 1974.



Elsie Willison

 Elsie Willison - Notary Public

Commission Expires:
 June 30, 1974