


STATE OF KANSAS  
STATE CORPORATION COMMISSION  
Give All Information Completely  
Make Required Affidavit  
Mail or Deliver Report to:  
Conservation Division  
State Corporation Commission  
212 No. Market  
Wichita, Kansas

WELL PLUGGING RECORD

Stafford County, Sec. 10 Twp. 25S Rge. 15 (E) W (W)  
Location as "NE/CNW/SW" or footage from lines SE SE SE  
Lease Owner Robert F. White  
Lease Name O'Sullivan Well No. #1  
Office Address 714 Union Center Wichita, Kans. 67202  
Character of Well (completed as Oil, Gas or Dry Hole) Gas  
Date well completed April 19 1959  
Application for plugging filed April 3 1970  
Application for plugging approved April 7 1970  
Plugging commenced May 13 1970  
Plugging completed May 18 1970  
Reason for abandonment of well or producing formation No longer economic



Locate well correctly on above Section Plat

If a producing well is abandoned, date of last production February 1 1970  
Was permission obtained from the Conservation Division or its agents before plugging was commenced? Yes  
Name of Conservation Agent who supervised plugging of this well Russell Biberstein  
Producing formation Mississippi Depth to top 4216 Bottom 4300 Total Depth of Well 4300 Feet  
Show depth and thickness of all water, oil and gas formations. Perf. 4224-4230

OIL, GAS OR WATER RECORDS

CASING RECORD

FORMATION	CONTENT	FROM	TO	SIZE	PUT IN	PULLED OUT
Surface casing		0		8 5/8"	318	None
		0	4300	5 1/2"	4298	2035

Describe in detail the manner in which the well was plugged, indicating where the mud fluid was placed and the method or methods used in introducing it into the hole. If cement or other plugs were used, state the character of same and depth placed, from \_\_\_\_\_ feet to \_\_\_\_\_ feet for each plug set.

May 13, 1970 Plugged off bottom. Dumped sand to 4150'. Mixed and dumped 5 sx of cement to 4110'.

May 18, 1970 Plugged off top. Set 10' rock bridge from 260' to 250'. Mixed and dumped 25 sx of cement, mudded casing to 40'. Set 10' rock bridge from 40' to 30'. Mixed and dumped 10 sx of cement from 30' to base of cellar.


RECEIVED  
STATE CORPORATION COMMISSION  
JUN 3 1970  
CONSERVATION DIVISION  
Wichita, Kansas

(If additional description is necessary, use BACK of this sheet)  
Name of Plugging Contractor RUSS CASING PULLING, INC.  
Address P. O. Box 1082 Great Bend, Kansas 67530

STATE OF KANSAS, COUNTY OF SEDGWICK, ss.  
Robert F. White (employee of owner) or (owner or operator) of the above-described well, being first duly sworn on oath, says: That I have knowledge of the facts, statements, and matters herein contained and the log of the above-described well as filed and that the same are true and correct. So help me God.

(Signature) Robert F. White  
714 Union Center, Wichita, Kan  
(Address)

Subscribed and sworn to before me this 2d day of June, 1970.  
August 6, 1971.  
Imogene Warren  
Notary Public.



WELL LOG BUREAU--KANSAS GEOLOGICAL SOCIETY  
508 East Murdock, Wichita, Kansas

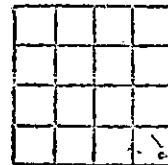
15-185-00243-0000

Company- HOUSTON PETROLEUM CO.  
Farm- O'Sullivan No. 1

SEC. 10 T. 25 R. 15W  
SE SE SE

Total Depth. 4300'  
Comm. 4-7-59 Comp. 4-19-59  
Shot or Treated.  
Contractor, Wilkinson Drlg.  
issued. 11-21-59

County Stafford  
KANSAS



CASING:

8 5/8" 318' cem w/250 sx.

Elevation. 2029' KB

Production. 3,000,000 CFG

Figures Indicate Bottom of Formations.

clay & sand	120
clay & shale	240
shale & shells	980
Anhydrite	1005
shale & shells	1850
shale & lime	1925
lime & shale	2445
lime	2555
lime & shale	3740
shale & lime	3805
lime & shale	3864
lime	4215
chert	4268
lime & shale	4300
Total Depth	

TOPS: SCOUT	
Anhydrite	980
Heebner	3638
Brown Lime	3785
Lansing	3804
Mississippi	4216
Kinderhook	4259

RECEIVED  
STATE CORPORATION COMMISSION  
APR 9 1970  
CONSERVATION DIVISION  
Wichita, Kansas

ROBERT F. WHITE  
714 Union Center  
WICHITA, KANSAS 67202