

STATE OF KANSAS
STATE CORPORATION COMMISSION

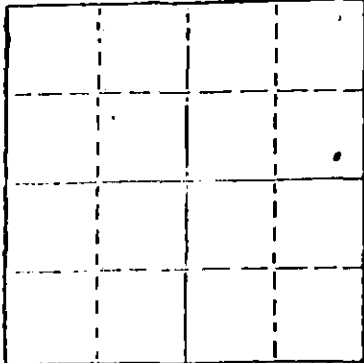
15-185-20976-0000

WELL PLUGGING RECORD

Give All Information Completely
Make Required Affidavit
Mail or Deliver Report to
Conservation Division
State Corporation Comm.
245 North Water
Wichita, KS 67202

Stafford County, Sec. 36 Twp. 25 Rge. 14W E/W
Location as "NE/CNW $\frac{1}{4}$ SW $\frac{1}{4}$ " or footage from lines

SE SE NE
Lease Owner Hellar Drilling Co.
Lease Name Goodman Well No. 1
Office Address 710 Petroleum Bldg. Wichita, Kansas 67202
Character of Well (Completed as Oil, Gas or Dry Hole) Dry Hole



Locate well correctly on above Section Plot

Date Well completed 11-3-79 19
Application for plugging filed 11-3-79 19
Application for plugging approved 11-3-79 19
Plugging commenced 11-3-79 19
Plugging completed 11-3-79 19
Reason for abandonment of well or producing formation

If a producing well is abandoned, date of last production 19

Was permission obtained from the Conservation Division or its agents before plugging was commenced? Yes

Name of Conservation Agent who supervised plugging of this well WM T. Owen
Producing formation _____ Depth to top _____ Bottom _____ Total Depth of Well 4455'
Show depth and thickness of all water, oil and gas formations.

OIL, GAS OR WATER RECORDS

CASING RECORD

FORMATION	CONTENT	FROM	TO	SIZE	PUT IN	PULLED OUT

Describe in detail the manner in which the well was plugged, indicating where the mud fluid was placed and the method or methods used in introducing it into the hold. If cement or other plugs were used, state the character of same and depth placed, from _____ feet to _____ feet for each plug set.

Mud To 600' 40 Sacks 50-50 Posmix
Mud To 330' 40 Sacks 50-50 Posmix
Mud To 40' 10 Sacks 50-50 Posmix
5 Sacks In Rat Hole

RECEIVED

(If additional description is necessary, use BACK of this sheet)
Name of Plugging Contractor Merckle Drilling Co. 11-13-79
NOV 12 1979


STATE OF Kansas COUNTY OF Barton CONSERVATION DIVISION
Clyde Merckle (employee of owner) or (owner or operator)
of the above-described well, being first duly sworn on oath, says: That I have knowledge of the facts, statements, and matters herein contained and the log of the above-described well as filed and that the same are true and correct. So help me God.

(Signature) Clyde Merckle
P. O. Box 1382, Gt. Bend, Ks. 67530
(Address)

SUBSCRIBED AND SWORN TO before me this 9th day of November, 1979.

Loretta Berry Notary Public.

My commission expires 3-28-80



15-185-20976-0000

Hellar Drilling Co.
710 Petroleum Bldg.
Wichita, KS 67202


Goodman #1

SE SE NE Section 36 25 South 14 West

Stafford County

Driller's Log - Total 4455

0 - 210	Sand
210 - 873	Shale and Red Bed
873 - 884	Anhydrite
884 - 2005	Shale and Lime Shells
2005 - 2805	Shale and Lime
2805 - 4005	Lime and Shale
4005 - 4455	Lime


Clyde Merckle

RECEIVED

NOV 26 1979
11-13-79