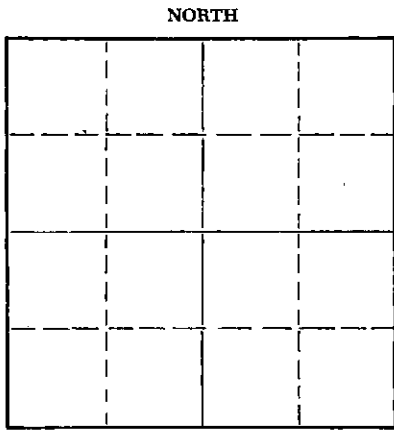


STATE OF KANSAS  
STATE CORPORATION COMMISSION

15-185-00677-0000  
WELL PLUGGING RECORD

Give All Information Completely  
Make Required Affidavit  
Mail or Deliver Report to:  
Conservation Division  
State Corporation Commission  
800 Bitting Building  
Wichita, Kansas

Stafford County. Sec. 34 Twp. 25S Rge. 14 (X) (W)  
Location as "NE/CNW%SW%" or footage from lines C NW-NW-SE  
Lease Owner Manhart, Millison and Beebe  
Lease Name Tompkins Well No. 1  
Office Address 503 Jenkins Building, Tulsa, Oklahoma  
Character of Well (completed as Oil, Gas or Dry Hole) Dry Hole  
Date well completed 9-26-55 19  
Application for plugging filed 9-26-55 19  
Application for plugging approved 9-26-55 19  
Plugging commenced 9-26-55 19  
Plugging completed 9-26-55 19  
Reason for abandonment of well or producing formation Dry Hole  
If a producing well is abandoned, date of last production \_\_\_\_\_ 19  
Was permission obtained from the Conservation Division or its agents before plugging was commenced? Yes



Locate well correctly on above Section Plat

Name of Conservation Agent who supervised plugging of this well Horner  
Producing formation \_\_\_\_\_ Depth to top \_\_\_\_\_ Bottom \_\_\_\_\_ Total Depth of Well \_\_\_\_\_ Feet  
Show depth and thickness of all water, oil and gas formations.

OIL, GAS OR WATER RECORDS

CASING RECORD

FORMATION	CONTENT	FROM	TO	SIZE	PUT IN	PULLED OUT
Surface Casing		Surface	410	8 5/8		
		Set with 300 sacks				

Describe in detail the manner in which the well was plugged, indicating where the mud fluid was placed and the method or methods used in introducing it into the hole. If cement or other plugs were used, state the character of same and depth placed, from \_\_\_\_\_ feet to \_\_\_\_\_ feet for each plug set.

Hole pumped full of heavy rotary mud to within 300' of surface. Halliburton plug set at 300'. 1/3 sack of hulls and 20 sacks cement placed on plug. Heavy mud to within 30' of surface. Halliburton plug set at 30'. 1/3 sack of hulls and 10 sacks cement filled to surface.

RECEIVED  
STATE CORPORATION COMMISSION  
OCT 28 1955  
CONSERVATION DIVISION  
Tulsa

(If additional description is necessary, use BACK of this sheet)

Name of Plugging Contractor Badger Drillers, Inc.  
Address P. O. Box 287, Tulsa, Oklahoma

STATE OF Oklahoma, COUNTY OF Tulsa, ss.  
Don E. Burkitt (employee of owner) or (owner or operator) of the above-described well, being first duly sworn on oath, says: That I have knowledge of the facts, statements, and matters herein contained and the log of the above-described well as filed and that the same are true and correct. So help me God.

(Signature) Don E. Burkitt  
Box 287, Tulsa, Oklahoma  
(Address)

SUBSCRIBED AND SWORN to before me this 13th day of October, 19 55

My commission expires 7-6-1959

Margery Walsh  
Notary Public.

PLUGGING  
FILED SEC 34 T 25 R 14 W  
BOOK PAGE 4 LINE 27


15-185-00677-0000

Badger Drillers, Inc.  
Tompkins #1  
NW NW SE, Sec. 34-25S-14W Stafford County, Kansas


Drilling Started 9-13-55  
Drilling completed 9-26-55  
8 5/8" Casing cemented at 410'

<u>From</u>	<u>To</u>	<u>Formation</u>	<u>Remarks</u>
-0-	225'	Sand	
225'	410'	Shale, Sand, Red Bed	414' 8 5/8" OD Casing set at 410' with 300 sacks
410'	895'	Red Bed	
895'	920'	Annydrite	
920'	1165'	Shale, Shells	
1165'	1730'	Shale, Shells, Salt	
1730'	1780'	Shale	
1780'	1940'	Lime, Shale	
1940'	2070'	Lime	
2070'	3879'	Lime, Shale	
3879'	4134'	Lime	
4134'	4226'	Lime, Chert	
4226'	4280'	Shale, Lime	
4280'	4355'	Chert, Lime	
4355'	4383'	Chert, Lime, Shale	
4383'	4431'	Lime, Shale	
4431'	4460'	Lime, Shale, Sand	
4460'	4500'	Arbuckle Dolomite	T.D. - Dry Hole

This is a certified copy of the Drillers' Log as shown by the daily drilling reports.

  
Badger Drillers, Inc.

Subscribed and sworn to before me this 13th day of October, 1955.

  
Notary Public

My commission expires:  
7-6-1959

RECEIVED  
STATE GEOLOGICAL COMMISSION

OCT 27 1955

10-28-55

CONSERVATION DIVISION  
Wichita, Kansas

PLUGGING  
FILE SEC 24-T-23-P-14W  
BOOK PAGE 4 LINE 27