

15-047-20633-0000

STATE OF KANSAS  
STATE CORPORATION COMMISSION

WELL PLUGGING RECORD

Give All Information Completely  
Make Required Affidavit  
Mail or Deliver Report to  
Conservation Division  
State Corporation Comm.  
245 North Water  
Wichita, KS 67202

Edwards County, Sec. 24 Twp. 26S Rge. 18W E/W  
Location as "NE/CNW $\frac{1}{4}$ SW $\frac{1}{4}$ " or footage from lines  
C SW NE

Lease Owner Murfin Drilling Company  
Lease Name Donovan Well No. 1-24  
Office Address 617 Union Ctr. Bldg., Wichita, KS 67202  
Character of Well (Completed as Oil, Gas or Dry Hole) dry hole

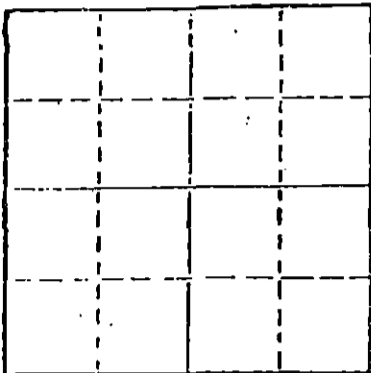
Date Well completed 3-26-80 19  
Application for plugging filed 3-26-80 19  
Application for plugging approved 3-26-80 19  
Plugging commenced 3-26-80 19  
Plugging completed 3-26-80 19

Reason for abandonment of well or producing formation dry hole

If a producing well is abandoned, date of last production 19

Was permission obtained from the Conservation Division or its agents before plugging was commenced? yes

Name of Conservation Agent who supervised plugging of this well \_\_\_\_\_  
Producing formation \_\_\_\_\_ Depth to top \_\_\_\_\_ Bottom \_\_\_\_\_ Total Depth of Well 4757'  
Show depth and thickness of all water, oil and gas formations.



Locate well correctly on above Section Plot

OIL, GAS OR WATER RECORDS

CASING RECORD


FORMATION	CONTENT	FROM	TO	SIZE	PUT IN	PULLED OUT
				8-5/8"	563'	none

Describe in detail the manner in which the well was plugged, indicating where the mud fluid was placed and the method or methods used in introducing it into the hold. If cement or other plugs were used, state the character of same and depth placed, from \_\_\_\_\_ feet to \_\_\_\_\_ feet for each plug set.

- 50 sx. plug w/60-40 Posmix, 3% cc, 50# Floseal @ 4757'.
- 150 sx. plug @ 4757'.
- 300 sx. plug w/Thixotropic cement @ 4237'.
- 100 sx. plug w/Thixotropic cement @ 4550'.
- RTD: 1st plug @ 1300' w/40 sx.
- 2nd plug @ 400' w/35 sx. (tried 3 times to set plug)
- 3rd plug @ 40' w/10 sx! (5 sx. in rat hole)

(If additional description is necessary, use BACK of this sheet)

Name of Plugging Contractor Murfin Drilling Company



STATE OF Kansas COUNTY OF Sedgwick  
Wm. S. Shropshire, Asst. Gen. Mgr. (employee of owner) or owner or operator  
of the above-described well, being first duly sworn on oath, says: That I have knowledge of the facts, statements, and matters herein contained and the log of the above-described well as filed and that the same are true and correct. So help me God.

(Signature) Wm. S. Shropshire  
Wm. S. Shropshire, Asst. Gen. Mgr.  
617 Union Ctr. Bldg., Wichita, Kansas 67202  
(Address)

SUBSCRIBED AND SWORN TO before me this 16th day of April, 1980

**KERRAN LIDIA**  
STATE NOTARY PUBLIC  
SEDGWICK COUNTY, KANSAS  
MY APPT. EXP. 2-6-82

Kerran Lidia  
Kerran Lidia Notary Public.

My commission expires 2-6-82

WELL LOG

15-047-20633-000

COMPANY Murfin Drilling Company

SEC. 24 T. 26S R. 18W  
LOC. C SW NE

FARM Donovan

NO. 1-24

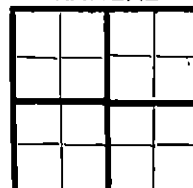
RIG. NO. 19

TOTAL DEPTH 4757'

COUNTY Edwards  
KANSAS

COMM. 3-7-80

COMP. 3-26-80



CONTRACTOR Murfin Drilling Company

CASINO

20	10		
15	5	5/8" set @ 563' w/450 sx. (250 sx. Posmix, & 200 sx. of Common).	ELEVATION
12	6		
13	5		PRODUCTION

FIGURES INDICATE BOTTOM OF FORMATIONS

- 275' - sand & clay
- 562' - clay-shale-lime-redbed
- 1150' - redbed & shale
- 1180' - anhydrite
- 2244' - shale
- 2410' - lime
- 2518' - shale
- 3295' - lime & shale
- 3518' - lime
- 3780' - lime & shale
- 3946' - lime
- 4305' - lime & shale
- 4541' - lime
- 4600' - lime & shale
- 4757' - lime & RTD

RECEIVED  
STATE CORPORATION COMMISSION  
APR 17 1980  
CONSERVATION DIVISION  
Topeka, Kansas

State of Kansas )  
County of Sedgwick ) ss:

I, Wm. S. Shropshire, Asst. Gen. Mgr. of the Murfin Drilling Company

upon oath state that the above and foregoing is a true and correct copy of the log of the Donovan #1-24 well.

Wm. S. Shropshire  
Wm. S. Shropshire, Asst. Gen. Mgr.

Subscribed and sworn to before me this 15th day of April 1980

My Commission Expires:

KERRAN LIDIA  
STATE NOTARY PUBLIC  
SEDGWICK COUNTY, KANSAS  
MY COM. EXP. 2-6-82

Kerran Lidia  
Kerran Lidia NOTARY PUBLIC