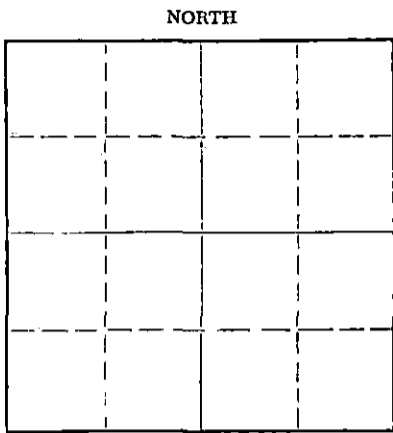


WELL PLUGGING RECORD

Give All Information Completely
Make Required Affidavit
Mail or Deliver Report to:
Conservation Division
State Corporation Commission
211 No. Broadway
Wichita, Kansas

Edwards County, Sec. 25 Twp. 26S Rge. (E) 18 (W)

Location as "NE/CNW/SW" or footage from lines C NW
Lease Owner Glen Rupe - Century Oil
Lease Name Brown Well No. #1
Office Address 925 O. W. Garvey Bldg. Wichita, Kansas 67202
Character of Well (completed as Oil, Gas or Dry Hole) Dry Hole
Date well completed December 12, 19 71
Application for plugging filed December 12, 19 71
Application for plugging approved December 12, 19 71
Plugging commenced December 12, 19 71
Plugging completed December 12, 19 71
Reason for abandonment of well or producing formation Dry Hole



Locate well correctly on above Section Plat

If a producing well is abandoned, date of last production _____ 19____
Was permission obtained from the Conservation Division or its agents before plugging was commenced? Yes

Name of Conservation Agent who supervised plugging of this well G. R. Biberstein
Producing formation _____ Depth to top _____ Bottom _____ Total Depth of Well 4682' Feet
Show depth and thickness of all water, oil and gas formations.

OIL, GAS OR WATER RECORDS

CASING RECORD

FORMATION	CONTENT	FROM	TO	SIZE	PUT IN	PULLED OUT
				8 5/8"	328'	-0-

Describe in detail the manner in which the well was plugged, indicating where the mud fluid was placed and the method or methods used in introducing it into the hole. If cement or other plugs were used, state the character of same and depth placed, from _____ feet to _____ feet for each plug set.

Plugged 600' w/40 sx 50/50 Posmix
Plugged 300' w/40sx 50/50 Posmix
Plug 40 1/2 Hulls Plug 10 sx 2 sx rat hole

RECEIVED
STATE CORPORATION COMMISSION
DEC 20 1971
CONSERVATION DIVISION
Wichita, Kansas


Name of Plugging Contractor Leben Drilling, INC. (if additional description is necessary, use BACK of this sheet)
Address 100 Park Ave. Bldg. Oklahoma City, Oklahoma 73102

STATE OF _____, COUNTY OF _____, ss.
_____(employee of owner) or (owner or operator) of the above-described well, being first duly sworn on oath, says: That I have knowledge of the facts, statements, and matters herein contained and the log of the above-described well as filed and that the same are true and correct. So help me God.

(Signature) Leslie Kite

SUBSCRIBED AND SWORN TO before me this 15th day of December, 19 71

My commission expires 7-26-72 _____ (Address)
W A Gledhill Notary Public.



WELL LOG

15-017-2015-0000

Company Glen Rupe - Century Oil

Sec. 25 T. 26S R. 18W

Contractor Leben Drilling, Inc.

Loc. C NW

Farm Brown #1

County Edwards


Total Depth 4682'

Casing 8 5/8"

Commenced November 30, 1971

Production

Completed December 12, 1971



Figures Indicate Bottom of Formations

0'	-	200'	surface clay & sand
200'	-	328'	shale
328'	-	1179'	shale & red bed
1179'	-	1205'	anhy
1205'	-	1470'	shale
1470'	-	1905'	shale & lime
1905'	-	3945'	lime & shale
3945'	-	4640'	lime
4640'	-	4682'	lime & chert

RECEIVED
 STATE CORPORATION COMMISSION
 DEC 20 1971
 CONSERVATION DIVISION
 Wichita, Kansas

State of Oklahoma }
 County of Oklahoma } SS

I, Leslie Kite of Leben Drilling, Inc., upon oath state that the above and foregoing is a true and correct copy of the log of the Brown #1 Well.

Leslie Kite

Subscribed and sworn to before me this 15th day of December, 1971

My Commission Expires: 7-26-72 W.A. Gushart