

STATE OF KANSAS  
STATE CORPORATION COMMISSION

Form CP-4

Give All Information Completely  
Make Required Affidavit  
Mail or Deliver Report to:  
Conservation Division  
State Corporation Commission  
212 No. Market  
Wichita, Kansas

WELL PLUGGING RECORD

Edwards County, Sec. 28 Twp. 26S Rge. (E) 18 (W)

Location as "NE/CNW/SW" or footage from lines. C/SE SE

Lease Owner Strata Drilling, Inc.

Lease Name Schultz Well No. 1

Office Address P. O. Box 355, Great Bend, Kansas 67530

Character of Well (completed as Oil, Gas or Dry Hole) Dry Hole

Date well completed March 8 19 66

Application for plugging filed March 8 19 66

Application for plugging approved March 8 19 66

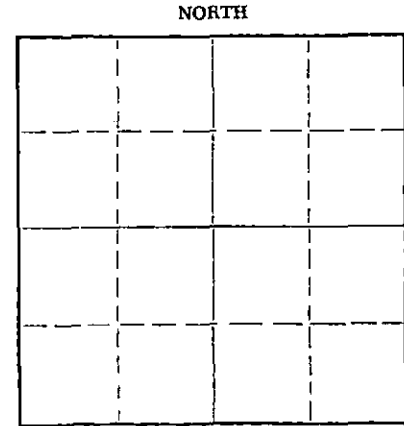
Plugging commenced March 8 19 66

Plugging completed March 8 19 66

Reason for abandonment of well or producing formation Dry Hole

If a producing well is abandoned, date of last production 19

Was permission obtained from the Conservation Division or its agents before plugging was commenced? Yes



Locate well correctly on above  
Section Flat

Name of Conservation Agent who supervised plugging of this well Archie V. Elving, Fratt, Kansas 67124

Producing formation \_\_\_\_\_ Depth to top \_\_\_\_\_ Bottom \_\_\_\_\_ Total Depth of Well 4952 Feet

Show depth and thickness of all water, oil and gas formations.

OIL, GAS OR WATER RECORDS

CASING RECORD

FORMATION	CONTENT	FROM	TO	SIZE	PUT IN	PLUGGED OUT
	8-5/8"	0	275'			

RECEIVED  
STATE CORPORATION COMMISSION  
MAR 11 1966  
CONSERVATION DIVISION  
WICHITA, KANSAS

Describe in detail the manner in which the well was plugged, indicating where the mud fluid was placed and the method or methods used in introducing it into the hole. If cement or other plugs were used, state the character of same and depth placed, from \_\_\_\_\_ feet to \_\_\_\_\_ feet for each plug set.

Plugged hole as follows: Plugged at 240' with 25 sacks of cement, 1/4 sack of hulls and mud to 40'; plugged at 40' with 10 sacks of cement and 1/4 sack of hulls. 2 sacks of cement in rat hole and 2 sacks of cement in mouse hole. Plug down at 7:00 A. M. March 8, 1966.

(If additional description is necessary, use BACK of this sheet)

Name of Plugging Contractor Strata Drilling, Inc.

Address P. O. Box 355, Great Bend, Kansas 67530

STATE OF KANSAS, COUNTY OF BARTON, ss.

Jim B. McWilliams (employee of owner) or (owner or operator) of the above-described well, being first duly sworn on oath, says: That I have knowledge of the facts, statements, and matters herein contained and the log of the above-described well as filed and that the same are true and correct. So help me God.

(Signature) Jim B. McWilliams  
Jim B. McWilliams, Secy-Treas.  
P. O. Box 355, Great Bend, Kansas  
(Address)

SUBSCRIBED AND SWORN TO before me this 8th day of March 19 66

Elaine H. Taylor  
Elaine H. Taylor Notary Public.

My commission expires December 14, 1969

15-047-30064-0000

DRILLERS LOG

#1 Schultz

CASING RECORD:  
254' of used  
8-5/8" casing.

COMPANY: Strata Drilling, Inc.  
CONTRACTOR: Strata Drilling, Inc.

DESCRIPTION: C/SE SE  
Section 28-26S-18W  
Edwards County, Kansas

TOTAL DEPTH:  
4952'

COMMENCED: February 21, 1966  
COMPLETED: March 8, 1966

ELEVATION: 2192' RB

D. & A.

<u>FORMATION</u>	<u>FROM</u>	<u>TO</u>	<u>REMARKS</u>	
Sand	0	150	Ran 254' of used 8-5/8" surface casing; set and cemented at 275' with 275 sacks of regular cement, 2% gel and 3% calcium. Plug down at 8:00 A. M. February 22, 1966. Cement circulated.	
Shale & Red Bed	150	635		
Anhydrite	635	648		
Shale	648	1223		
Anhydrite	1223	1243		
Shale	1243	1625		
Shale & Shells	1625	2175		
Shale & Lime	2175	3743		
Lime & Shale Streaks	3743	3816		
Lime & Shale	3816	3960		Ran 2 drill stem tests.
Lime, Shale & Sandy Shale	3960	4043		
Shale & Lime	4043	4576		
Lime	4576	4678		Ran Electra log.
Lime & Sand	4678	4691		
Lime	4691	4735		
Lime & Chert	4735	4801		
Lime	4801	4827		
Lime w/Chert Streaks	4827	4885		
Sand & Shale	4885	4930		
Dolomite	4930	4952		

**RECEIVED**  
STATE CORPORATION COMMISSION

MAR 11 1966

Wichita, Kansas

D. & A.


Total Depth 4952'

Plugged hole as follows: Plugged at 240' with 25 sacks of cement,  $\frac{1}{4}$  sack of hulls and mud to 40'; plugged at 40' with 10 sacks of cement and  $\frac{1}{4}$  sack of hulls. 2 sacks of cement in rat hole and 2 sacks of cement in mouse hole. Plug down at 7:00 A. M. March 8, 1966.

STATE OF KANSAS )  
                          ) ss.  
COUNTY OF BARTON )


I certify that this is a true and correct copy of the above log to the best of my knowledge.

STRATA DRILLING, INC.

  
Jim B. McWilliams, Secy-Treas.

Subscribed and sworn to before me this 8th day of March, 1966.

My Commission Expires:

  
Elaine H. Taylor, Notary Public

December 14, 1969