

15-047-20053-0000

STATE OF KANSAS  
STATE CORPORATION COMMISSION

Form CP-4

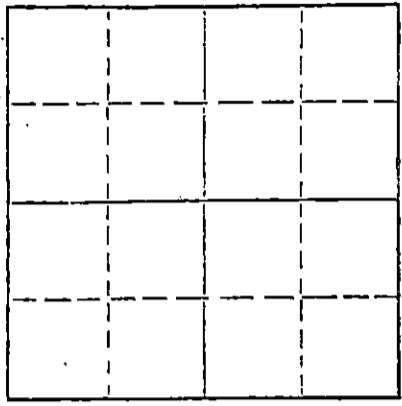
Give All Information Completely  
Make Required Affidavit  
Mail or Deliver Report to:  
Conservation Division  
State Corporation Commission  
212 No. Market  
Wichita, Kansas

WELL PLUGGING RECORD

Edwards County. Sec. 30. Twp. 26S Rge. 18W (E) (W)

Location as "NE/CNW/SW" or footage from lines C SE NW  
Lease Owner Pickrell Drilling Company  
Lease Name Higbie "B" Well No. 1  
Office Address 705 4th National Bank Bldg., Wichita, Kansas  
Character of Well (completed as Oil, Gas or Dry Hole) Dry Hole  
Date well completed May 22, 1969 19  
Application for plugging filed May 22, 1969 19  
Application for plugging approved May 22, 1969 19  
Plugging commenced May 22, 1969 19  
Plugging completed May 22, 1969 19  
Reason for abandonment of well or producing formation Dry Hole

NORTH



Locate well correctly on above Section Plat

If a producing well is abandoned, date of last production 19  
Was permission obtained from the Conservation Division or its agents before plugging was commenced? yes  
Name of Conservation Agent who supervised plugging of this well Archie V. Elving, Pratt, Kansas

Producing formation Depth to top Bottom Total Depth of Well 4760 Feet  
Show depth and thickness of all water, oil and gas formations.

OIL, GAS OR WATER RECORDS

CASING RECORD

FORMATION	CONTENT	FROM	TO	SIZE	PUT IN	PULLED OUT
				8 5/8"	268'	None

Describe in detail the manner in which the well was plugged, indicating where the mud fluid was placed and the method or methods used in introducing it into the hole. If cement or other plugs were used, state the character of same and depth placed, from feet to feet for each plug set.


Heavy mud to 450'. Set plug. Cemented with 50 sacks cement. Heavy mud to 240'. Set plug. Cemented with 25 sacks cement. Heavy mud to 40'. Set plug. Cemented with 10 sacks cement to bottom of cellar. Plugged rat hole with 2 sacks cement.

RECEIVED  
STATE CORPORATION COMMISSION  
MAY 29 1969  
CONSERVATION DIVISION  
Wichita, Kansas

(If additional description is necessary, use BACK of this sheet)  
Name of Plugging Contractor Pickrell Drilling Company  
Address 705 4th National Bank Bldg., Wichita, Kansas

STATE OF Kansas, COUNTY OF Sedgwick, ss.

(employee of owner) or (owner or operator) of the above-described well, being first duly sworn, on oath, says: That I have knowledge of the facts, statements, and matters herein contained and the log of the above-described well as, and that the same are true and correct. So help me God.



(Signature) C. W. Sebitts  
705 4th National Bank Bldg., Wichita, Kansas (Address)

Subscribed and sworn to before me this 27th day of May, 19 69

L. M. Whiting  
L. M. Whiting Notary Public.

My commission expires May 10, 1970

ROTARY DRILLING LOG

15-047-70053-0000

COMPANY: PICKRELL DRILLING COMPANY  
705 4th National Bank Bldg.  
Wichita, Kansas  
LOCATION: Higbie "B" No. 1, C SE NW Sec. 30-26S-18W  
Edwards County, Kansas.

Rotary Drilling Commenced 5/9/69  
Rotary Drilling Completed 5/22/69

CONTRACTOR: **PICKRELL DRILLING COMPANY**  
Wichita, Kansas

CASING RECORD: Ran 13 jts. 8 5/8" casing set @ 268' KB. Cemented with 190 sacks cement. Circulated. Completed 4:30 PM, May 9, 1969. No oil string run. D & A. Plugged May 22, 1969.

LOG

(Figures indicate bottom of formation — measurements from top of rotary bushing.)

150	Sand	C. F. S.
200	Sandy Clay	3358
508	Shale	3368
540	Sand	4172
850	Red Bed	4210
1274	Shale & Red Bed	4250
1318	Anhydrite	4275
2145	Shale	4305
2415	Shale & Lime	4333
2550	Lime	4395
2685	Lime & Shale	4450
3060	Shale & Lime	4455
3355	Shale	4485
3475	Sandy Lime & Shale	4525
3615	Shale & Lime	4730
3695	Lime & Shale	4744
3870	Shale & Lime	4760
3916	Lime & Shale	
4275	Shale & Lime	
4455	Lime & Shale	S. L. M.
4510	Lime	
4744	Lime, Shale & Miss	Strap 3367.00
4760	Lime & Shale RTD	Board 3366.69

RECEIVED  
STATE CORPORATION COMMISSION  
MAY 29 1969  
CONSERVATION DIVISION  
Wichita, Kansas

.31 Difference


<u>Slope Tests</u>
2000
2500
3000
3500
4000
4500

The undersigned, C. W. Sebitts, Attorney-in-Fact for PICKRELL DRILLING COMPANY, hereby certifies in behalf of said Company, that the above is a true and correct log of the formation encountered in drilling the above well as reflected by the Daily Drilling Reports.

PICKRELL DRILLING COMPANY  
By [Signature]  
C. W. Sebitts Attorney-in-Fact

STATE OF KANSAS }  
COUNTY OF SEDGWICK } ss.:

On this 10 day of May, 19 69, before me the undersigned, a Notary Public, in and for the County and State aforesaid, personally appeared C. W. Sebitts, to me known to be the identical person who subscribed the name of PICKRELL DRILLING COMPANY to the foregoing instrument as its Attorney-in-Fact and he acknowledged to me that he executed the same as his free and voluntary act and deed, and as the free and voluntary act and deed of such company, for the uses and purposes therein set forth.  
Given under my hand and seal of office the day and year last above written.



My commission expires: May 10, 1970

[Signature]  
L. M. Whiting Notary Public