

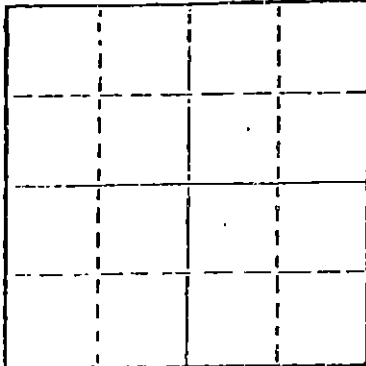
15-047-20629-0000

STATE OF KANSAS
STATE CORPORATION COMMISSION

WELL PLUGGING RECORD

Give All Information Completely
Make Required Affidavit
Mail or Deliver Report to
Conservation Division
State Corporation Comm.
245 North Water
Wichita, KS 67202

Edwards County, Sec. 14 Twp. 26 Rge. 19 E/W
Location as "NE/CNW 1/4 SW 1/4" or footage from lines
C SW/4 of SE/4
Lease Owner Perry Gas Companies, Inc.
Lease Name Michaelis Well No. 1
Office Address State National Plaza, Suite 621, Odessa, Texas
Character of Well (Completed as Oil, Gas or Dry Hole)
Dry Hole
Date Well completed June 19 19 80
Application for plugging filed June 19 19 80
Application for plugging approved June 19 19 80
Plugging commenced June 19 19 80
Plugging completed June 19 19 80
Reason for abandonment of well or producing formation
D & A



Locate well correctly on above
Section Plot

If a producing well is abandoned, date of last production
19.

Was permission obtained from the Conservation Division or
its agents before plugging was commenced? yes

Name of Conservation Agent who supervised plugging of this well Bill Owens
Producing formation _____ Depth to top _____ Bottom _____ Total Depth of Well 4984
Show depth and thickness of all water, oil and gas formations.

OIL, GAS OR WATER RECORDS

CASING RECORD

FORMATION	CONTENT	FROM	TO	SIZE	PUT IN	PULLED OUT

Describe in detail the manner in which the well was plugged, indicating where the mud fluid
was placed and the method or methods used in introducing it into the hold. If cement or other
plugs were used, state the character of same and depth placed, from _____ feet to
_____ feet for each plug set.

1st plug @ 400' w/50 sacks mud to 40' w/1/2 sack hulls bridge plug 10 sacks in rat hole
5 sacks in water well

(If additional description is necessary, use BACK of this sheet)

Name of Plugging Contractor Mustang Drilling, Inc.

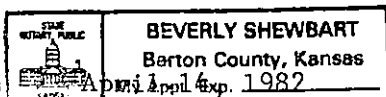
STATE OF KANSAS COUNTY OF BARTON, ss.
Milford Martin (employee of owner) or (owner or operator)
of the above-described well, being first duly sworn on oath, says: That I have knowledge of
the facts, statements, and matters herein contained and the log of the above-described well
as filed and that the same are true and correct. So help me God.

(Signature)

Box 1425, Great Bend, Kansas 67530
(Address)

SUBSCRIBED AND SWORN TO before me this 15th day of October, 19 80

My commission expires



Beverly Shewbart
Notary Public.

OCT 17 1980
CONSERVATION DIVISION
Wichita, Kansas

DRILLERS' WELL LOG

15-847-20629-0000

DATE COMMENCED: June 10, 1980
DATE COMPLETED: June 19, 1980

Perry Gas Companies, Inc.
MICHAELIS # 1
NW SW NE
Sec 23-T26-R19W
Edwards County, Kansas

0 - 230' Surface Clay, Sand
230 - 425' Shale
425 - 1165' Red Bed, Shale
1165 - 1750' Shale
1750 - 2390' Shale, Lime
2390 - 3400' Lime and Shale
3400 - 3410' Shale and Lime
3410 - 4042' Lime and Shale
4042 - 4046' Shale
4046 - 4189' Lime and Shale
4189 - 4570' Lime
4570 - 4696' Lime and Shale
4696 - 4780' Sand
4780 - 4934' Lime, Shale, Chert, Dolomite
4934 - 4984' Lime
4984' RTD

ELEVATION: 2224 KB

FORMATION TOPS

Anhydrite 1294
Heebner 4042
Lansing 4189
Base KC 4570
Cherokee 4696
Mississippi 4780
Viola 4934
RTD 4984


SURFACE PIPE:

Set new 8 5/8", 23# pipe
@ 414' w/325 sacks Common
2% Gel, 3% cc.


A F F I D A V I T

STATE OF KANSAS)
COUNTY OF BARTON) ss.

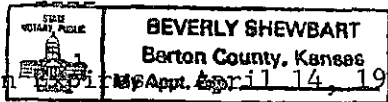
I, Milford Martin, of the Mustang Drilling, Inc., state that I have knowledge of the facts, statements and matters herein contained and that the same are true and correct to the best of my knowledge.


Milford Martin

Subscribed and sworn to before me this 20th day of June 1980.


Beverly Shewbart, Notary Public

My Commission Expires April 14, 1982



COMMERCIAL RECORDS
JUN 23 1980
15-847-20629-0000