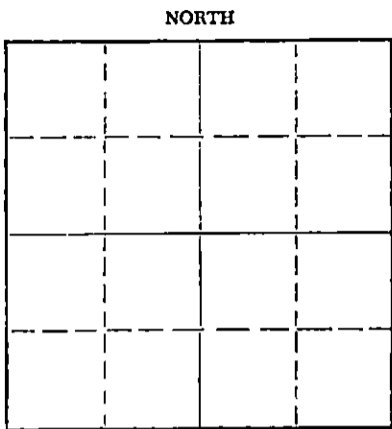


Give All Information Completely
Make Required Affidavit
Mail or Deliver Report to:
Conservation Division
State Corporation Commission
212 No. Market
Wichita, Kansas

WELL PLUGGING RECORD



Locate well correctly on above Section Plat

Reno County, Sec. 7 Twp. 22 Rge. 4 (E) (W)
Location as "NE/CNW%SW%" or footage from lines SE/4 SE/4 NW/4
Lease Owner S. M. Cundari, Inc.
Lease Name Adrain Well No. 1
Office Address 19307 W. Warren, Detroit, Michigan 48228
Character of Well (completed as Oil, Gas or Dry Hole) Dry
Date well completed February 19, 19 70
Application for plugging filed 19
Application for plugging approved 19
Plugging commenced 19
Plugging completed February 19, 19 70
Reason for abandonment of well or producing formation Hole Dry

If a producing well is abandoned, date of last production 19
Was permission obtained from the Conservation Division or its agents before plugging was commenced? Yes

Name of Conservation Agent who supervised plugging of this well Gilbert Toman
Producing formation _____ Depth to top _____ Bottom _____ Total Depth of Well _____ Feet
Show depth and thickness of all water, oil and gas formations.

OIL, GAS OR WATER RECORDS

CASING RECORD

FORMATION	CONTENT	FROM	TO	SIZE	PUT IN	PULLED OUT
Shale		0	140	10 3/4"	140'	None
Blue Shale		140	240	10 3/4"	100'	None

Describe in detail the manner in which the well was plugged, indicating where the mud fluid was placed and the method or methods used in introducing it into the hole. If cement or other plugs were used, state the character of same and depth placed, from _____ feet to _____ feet for each plug set.

Set first plug at 235 ft., put in 30 sacks of cement.
Filled with mud to 35 ft., set plug and put in 15 sacks of cement. 2 sacks in rathole. Plug down at 12:00 A. M., February 19, 1970. Plugging completed by state plugger, Gilbert Toman, Holyrood, Kansas.

RECEIVED
STATE CORPORATION COMMISSION
FEB 20 1970
CONSERVATION DIVISION
Wichita, Kansas

2-20-70


(If additional description is necessary, use BACK of this sheet)

Name of Plugging Contractor Blackstone Drilling, Inc.
Address Box 455, McPherson, Kansas 67460

STATE OF Kansas, COUNTY OF McPherson, ss.
Ray Halbert (employee of owner) or (owner or operator) of the above-described well, being first duly sworn on oath, says: That I have knowledge of the facts, statements, and matters herein contained and the log of the above-described well as filed and that the same are true and correct. So help me God.

(Signature) Ray Halbert
19307 W. Warren, Detroit, Michigan 48228
(Address)

SUBSCRIBED AND SWORN TO before me this 19 day of February, 19 70.
Johnnie L. Schmidt
Johnnie L. Schmidt Notary Public.





Blackstone Drilling, Inc.

Box 455 • 523 West Kansas • Phone CH 1-1250

McPHERSON, KANSAS 67460

February 19, 1970

COMPANY: S. M. CANDARI, INC.
 CONTRACTOR: BLACKSTONE DRILLING, INC.
 FARM: ADRAIN #1
 LOCATION: SE/4 SE/4 NW/4, Sec. 7-22S-4E,
 Reno County, Kansas
 COMMENCED: February 7, 1970
 COMPLETED: February 19, 1970
 ELEVATION: 1525 K. B.

0	to	140	Shale
140	to	240	Blue Shale
240	to	365	Shale
365	to	780	Shale & Lime
780	to	1255	Lime
1250	to	1590	Lime & Shale
1590	to	1935	Shale & Lime
1935	to	2294	Lime & Shale
2294	to	2468	Lime
2468	to	2675	Lime, Shale & Sand
2675	to	2815	Shale & Lime
2815	to	3075	Lime
3075	to	3397	Lime & Shale
3397	to	3621	Mississippi
3621	to	3675	Shale
3675	to	3760	Shale & Lime
3760	to	3809	Lime & Shale
3809	to	3890	Shale
3890	to	3914	Shale & Lime
3914	to	3923	Sand
		3923	T. D.

RECEIVED
 STATE CORPORATION COMMISSION
 FEB 20 1970
 CONSERVATION DIVISION
 Wichita, Kansas

2-20-70

Cut 15 1/4 in. hole to 240 ft. and run 245 ft. of 10 3/4 in surface pipe, cemented with 200 sacks of cement at 240 ft., plug down at 2:30 P. M., February 7, 1970. Cut 7 7/8 in. hole to 3923 ft.. Dry and abandoned. Filled with mud to 235 ft. and set first plug and put in 30 sacks of cement. Filled with mud to 35 ft. and set plug and put in 15 sacks of cement. Put 2 sacks in the rat-hole. Plugging completed at 12:00 Noon, February 19, 1970. Plugging completed by State Pluggar, Gilbert Town, Hollywood, Kansas.

TOPS: MISSISSIPPI - 3997'


Measurements taken from K. B.


CERTIFICATE

I, H. J. Plouffe, President of Blackstone Drilling, Inc. do hereby certify that the above and foregoing is a true and correct copy of log on your Adrian #1, located on the SE/4 SE/4 NW/4, Sec. 7-22S-4W, Reno County, Kansas as reflected by the files of Blackstone Drilling, Inc.



 H. J. Plouffe, President

Subscribed and sworn to before me a Notary Public in and for McPherson County, Kansas on the 19th day of February, 1970.




 Johnnie L. Schmidt - Notary Public

15-155-20145-0000



Blackstone Drilling, Inc.

Box 455 • 523 West Kansas • Phone CH 1-1250

McPHERSON, KANSAS 67460

February 19, 1970

H. J. PLOUFFE, President
MAin 8-4450
Canton, Kansas 67428

Conservation Division
State Corporation Commission
212 N. Market
Wichita, Kansas 67202

RECEIVED
STATE CORPORATION COMMISSION

FEB 20 1970

CONSERVATION DIVISION
Wichita, Kansas

2-20-70

Dear Sir:

As the Form CP-1 indicates, the invoice for the assessment for plugging of the Adrain #1 should be billed to Blackstone Drilling, Inc., Box 455, McPherson, Kansas 67460.

Thank you for you kind attention to this matter.

Sincerely,

H. J. Plouffe, President
by *Johnnie L. Plouffe* Sec'y.
Blackstone Drilling, Inc.