

STATE OF KANSAS
STATE CORPORATION COMMISSION
200 Colorado Derby Building
Wichita, Kansas 67202

WELL PLUGGING RECORD
K.A.R.-82-3-117

API NUMBER 15-155-20,141-0000

LEASE NAME Peters B

TYPE OR PRINT
NOTICE: Fill out completely
and return to Cons. Div.
office within 30 days.

WELL NUMBER 1

2310 Ft. from S Section Line

990 Ft. from E Section Line

SEC. 36 TWP. 22 SRGE. 4 (S) or (W)

COUNTY Reno

Date Well Completed 1/20/70

Plugging Commenced 11/28/93

Plugging Completed 11/30/93

LEASE OPERATOR Kaiser-Francis Oil Company

ADDRESS P. O. Box 21468, Tulsa, OK 74121-1468

PHONE# (918) 491-4314 OPERATORS LICENSE NO. 6568

Character of Well Oil

(Oil, Gas, D&A, SWD, Input, Water Supply Well)

The plugging proposal was approved on n/a (date)

by Mike Wilson (KCC District Agent's Name).

Is ACO-1 filed? On old form If not, is well log attached? -

Producing Formation Mississippi Depth to Top 3255 Bottom 3296 T.D. 3364

Show depth and thickness of all water, oil and gas formations.

OIL, GAS OR WATER RECORDS

CASING RECORD

Formation	Content	From	To	Size	Put In	Pulled out
Mississippi	Oil	3255	96	10 3/4	300	-0-
				5 1/2	3318	-0-

Describe in detail the manner in which the well was plugged, indicating where the mud fluid was placed and the method or methods used in introducing it into the hole. If cement or other plugs were used, state the character of same and depth placed, from feet to feet each set. TIH to 3210'. Dumped 2 sxs cmt on top of CIBP. Perf'd 5 1/2" casing @ 575'. Ran tbg to 560' & pumped 210 sxs 60/40 poz w/4% gel down tbg and out perms. Pumped 165 sxs cmt down annulus & circ'd to surface. Hooked onto 5 1/2" casing & pumped 90 sxs cmt. TOC @ 315'. Pumped 40 sxs 60/40 poz w/4% gel to surface. Job complete.

(If additional description is necessary, use BACK of this form.)

Name of Plugging Contractor Kaiser-Francis Oil Company License No. 6568

Address P. O. Box 21468, Tulsa, OK 74121-1468 12-10-93

NAME OF PARTY RESPONSIBLE FOR PLUGGING FEES: Kaiser-Francis Oil Company **RECEIVED**

STATE OF Oklahoma COUNTY OF Tulsa, ss. **STATE CORPORATION COMMISSION**

Charlotte Van Valkenburg (Employee of Operator) or (Operator) of above-described well, being first duly sworn on oath, says: That I have knowledge of the facts, statements, and matters herein contained and the log of the above-described well and that the same are true and correct, so help me God. **CONSERVATION DIVISION**
Wichita, Kansas

(Signature) C. Van Valkenburg

(Address) P. O. Box 21468, Tulsa, OK 74121-1468

SUBSCRIBED AND SWORN TO before me this 8th day of December, 19 93

Luis Murodo
Notary Public

My Commission Expires: 12-23-93

15-155-20141-0000



Blackstone Drilling, Inc.

Box 455 • 523 West Kansas • Phone CH 1-1250

McPHERSON, KANSAS 67460

January 21, 1970

COMPANY: DRILLERS PRODUCTION CO., INC.

CONTRACTOR: BLACKSTONE DRILLING, INC.

FARM: PETERS B #1

LOCATION: C NW/4 NE/4 SE/4, Sec. 36-22S-4W,
Reno County, Kansas

COMMENCED: January 13, 1970

COMPLETED: January 20, 1970

ELEVATION:

0	to	205	Clay & Sand
205	to	300	Blue Shale
300	to	475	Shale
475	to	1030	Lime & Shale
1030	to	1215	Lime
1215	to	1735	Shale & Lime
1735	to	1975	Lime & Shale
1975	to	2430	Lime
2430	to	2590	Lime & Shale
2590	to	3175	Lime
3175	to	3238	Lime & Shale
3238	to	3321	Mississippi
		3321	T. D.

Cut 15 1/4 in. hole to 300 ft. and run 308 ft. of 10 3/4 in. surface pipe, cemented with 225 sacks of cement at 300 ft., plug down at 5:00 P. M., January 13, 1970. Cut 7 7/8 in. hole to 3321 ft. and run 3326 ft. of 5 1/2 in. pipe, cemented with 100 sacks cement. Plug down at 7:30 P. M., January 20, 1970.

TOPS: MISSISSIPPI -3238'

Measurements taken from K. B.

CERTIFICATE

I, H. J. Plouffe, President of Blackstone Drilling, Inc. do hereby certify that the above and foregoing is a true and correct copy of log on your Peters B#1, located on the NW/4 NE/4 SE/4, Sec. 36-22-4W, Reno County, Kansas as reflected by the files of Blackstone Drilling, Inc.

RECEIVED
STATE CORPORATION COMMISSION


H. J. Plouffe
H. J. Plouffe, President


Subscribed and sworn to before me a Notary Public in and for McPherson County, Kansas this 21 day of January, 1970.

Wichita, Kansas

Johnnie L. Schmidt
Johnnie L. Schmidt - Notary Public

Expires: June 27, 1973.





Blackstone Drilling, Inc.

Box 455 • 523 West Kansas • Phone CH 1-1250

McPHERSON, KANSAS 67460

January 21, 1970

COMPANY: DRILLERS PRODUCTION CO., INC.
 CONTRACTOR: BLACKSTONE DRILLING, INC.
 FARM: PETERS B #1
 LOCATION: C NW/4 NE/4 SE/4, Sec. 36-22S-4W,
 Reno County, Kansas
 COMMENCED: January 13, 1970
 COMPLETED: January 20, 1970
 ELEVATION:

0	to	205	Clay & Sand
205	to	300	Blue Shale
300	to	475	Shale
475	to	1030	Lime & Shale
1030	to	1215	Lime
1215	to	1735	Shale & Lime
1735	to	1975	Lime & Shale
1975	to	2430	Lime
2430	to	2590	Lime & Shale
2590	to	3175	Lime
3175	to	3238	Lime & Shale
3238	to	3321	Mississippi
		3321	T. D.


Cut 15 1/4 in. hole to 300 ft. and run 308 ft. of 10 3/4 in. surface pipe, cemented with 225 sacks of cement at 300 ft., plug down at 5:00 P. M., January 13, 1970. Cut 7 7/8 in. hole to 3321 ft. and run 3326 ft. of 5 1/2 in. pipe, cemented with 100 sacks cement. Plug down at 7:30 P. M., January 20, 1970.

TOPS: MISSISSIPPI -3238'

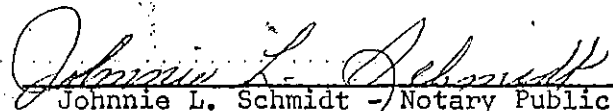
Measurements taken from K. B.


CERTIFICATE

I, H. J. Plouffe, President of Blackstone Drilling, Inc. do hereby certify that the above and foregoing is a true and correct copy of log on your Peters B#1, located on the NW/4 NE/4 SE/4, Sec. 36-22-4W, Reno County, Kansas as reflected by the files of Blackstone Drilling, Inc.


 H. J. Plouffe, President

Subscribed and sworn to before me a Notary Public in and for McPherson County, Kansas this 21 day of January, 1970.


 Johnnie L. Schmidt - Notary Public



Expires: June 27, 1973.

RECEIVED
STATE CORPORATION COMMISSION

NOV 18 1973

CONSERVATION DIVISION

11-18-93