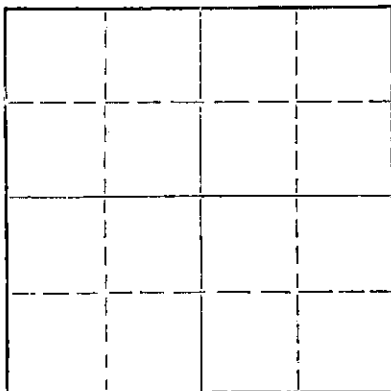


Give All Information Completely
Make Required Affidavit
Mail or Deliver Report to:
Conservation Division
State Corporation Commission
211 No. Broadway
Wichita, Kansas

WELL PLUGGING RECORD

NORTH



Locate well correctly on above
Section Plat

Finney County. Sec. 6 Twp. 26S Rge. 34W (E) (W)
Location as "NE/CNWSW" or footage from lines C lot 1 NE 1/4
Lease Owner: Helmerich & Payne, Inc.
Lease Name: Carlton "A" Well No. 1
Office Address: Box 558 Garden City, Kansas
Character of Well (completed as Oil, Gas or Dry Hole) dry hole
Date well completed 2-4-72 19__
Application for plugging filed 2-4-72 19__
Application for plugging approved 2-4-72 19__
Plugging commenced 2-4-72 19__
Plugging completed 2-4-72 19__
Reason for abandonment of well or producing formation dry hole

If a producing well is abandoned, date of last production _____ 19__
Was permission obtained from the Conservation Division or its agents before plugging was commenced? yes

Name of Conservation Agent who supervised plugging of this well Edgar Eves - Sublette, Kansas
Producing formation _____ Depth to top _____ Bottom _____ Total Depth of Well 5005 Feet
Show depth and thickness of all water, oil and gas formations.

OIL, GAS OR WATER RECORDS

CASING RECORD

FORMATION	CONTENT	FROM	TO	SIZE	PUT IN	PULLED OUT
		0	828	8-5/8	828	None

Describe in detail the manner in which the well was plugged, indicating where the mud fluid was placed and the method or methods used in introducing it into the hole. If cement or other plugs were used, state the character of same and depth placed, from _____ feet to _____ feet for each plug set.

5005' to 800' heavy rotary mud
800' to 683' plug & 35 sacks cement
683' to 40' heavy rotary mud
40' to 4' plug & 15 sacks cement
4' to 0 cellar

Plugging completed 2-4-72

RECEIVED
STATE CORPORATION COMMISSION
FEB 28 1972
CONSERVATION DIVISION
Wichita, Kansas

2-28-1972

(If additional description is necessary, use BACK of this sheet)
Name of Plugging Contractor: Rains & Williamson Oil Co. Inc.
Address: 435 Page Court 220 West Douglas, Wichita, Kansas 67202

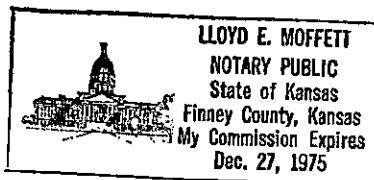
STATE OF Kansas, COUNTY OF Finney, ss.
Tom Carroll (employee of owner) or (owner) of the above-described well, being first duly sworn on oath, says: That I have knowledge of the facts, statements, and matters herein contained and the log of the above-described well as filed and that the same are true and correct. So help me God.

(Signature) Tom Carroll
Box 558, Garden City, Kansas
(Address)

SUBSCRIBED AND SWORN TO before me this 8 day of February, 19 72

Lloyd E. Moffett
Notary Public.

My commission expires Dec 27, 1975




WELL LOG

15-055-20077-0000

COMPANY Helmerich & Payne, Inc.
FARM Carlton "A" NO. 1
RIG. NO. 2
TOTAL DEPTH 5005'
COMM. 1-23-72 COMP. 2-4-72
CONTRACTOR Rains & Williamson Oil Co., Inc.

SEC. 6 T. 26S R. 34W.
LOC. NE NE

COUNTY Finney
KANSAS



CASING
20 10
15 8 5/8" @ 828' w/ 275 sx., 2% cc.
12 6
13 5

ELEVATION

PRODUCTION

FIGURES INDICATE BOTTOM OF FORMATIONS

Sand	300
Sand and Shale	600
Shale	833
Shale and Red Bed	1150
Shale	1888
Anhydrite	1920
Shale	2540
Lime	3547
Lime and Shale	4014
Lime	5005
Rotary Total Depth	5005

RECEIVED
STATE CORPORATION COMMISSION
FEB 28 1972
CONSERVATION DIVISION
Wichita, Kansas

State of Kansas
County of Sedgwick } ss:

I, Wilson Rains, President of the Rains & Williamson Oil Co., Inc. Company

upon oath state that the above and foregoing is a true and correct copy of the log of the Carlton "A" #1 well.

Wilson Rains
WILSON RAINS

Juanita M. Green
NOTARY PUBLIC
Juanita M. Green

Subscribed and sworn to before me this 8th day of February 1972

My Commission Expires: October 4, 1975

