

15-047-10075-0000

STATE OF KANSAS
STATE CORPORATION COMMISSION

Form CP-4

Give All Information Completely
Make Required Affidavit
Mail or Deliver Report to:
Conservation Division
State Corporation Commission
212 No. Market
Wichita, Kansas 67202

WELL PLUGGING RECORD

Edwards County, Sec. 27 Twp. 25 Rge. 16 (E) W (W)

Location as "NE/CNW/SE/SW" or footage from lines NW NW NE
Lease Owner Specter Pipe & Supply, Inc.

Lease Name Cudney Well No. 1 4

Office Address Russell, Kansas

Character of Well (completed as Oil, Gas or Dry Hole) SWD

Date well completed 12-11-58 1958

Application for plugging filed Aug. 5, 1971 1971

Application for plugging approved Aug. 9, 1971 1971

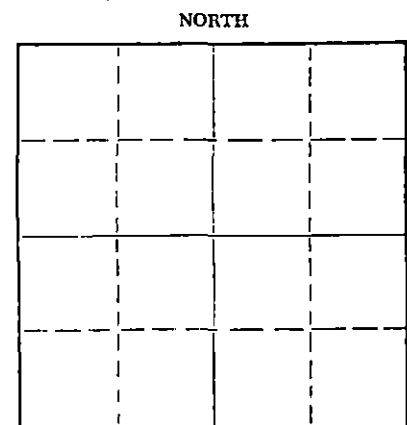
Plugging commenced 11-4 1971

Plugging completed 11-4 1971

Reason for abandonment of well or producing formation dry

If a producing well is abandoned, date of last production 19

Was permission obtained from the Conservation Division or its agents before plugging was commenced? yes



Locate well correctly on above Section Plat

Name of Conservation Agent who supervised plugging of this well G. R. Biberstein

Producing formation Viola Depth to top 1460 Bottom 4488 Total Depth of Well 4488 Feet

Show depth and thickness of all water, oil and gas formations.

OIL, GAS OR WATER RECORDS				CASING RECORD		
FORMATION	CONTENT	FROM	TO	SIZE	PUT IN	PULLED OUT
				5/8" OD	447 ft.	none
				5 1/2" OD	4488 ft.	3834.22

Describe in detail the manner in which the well was plugged, indicating where the mud fluid was placed and the method or methods used in introducing it into the hole. If cement or other plugs were used, state the character of same and depth placed, from _____ feet to _____ feet for each plug set.

- Plugged back to 4470'
- Dumped 5 sacks cement
- Pumped 2 sacks hulls
- Pumped 15 sacks mud
- Pumped 100 sacks cement

RECEIVED
STATE CORPORATION COMMISSION
NOV 1 1971
CONSERVATION DIVISION
Wichita, Kansas

11-1-71


(If additional description is necessary, use BACK of this sheet)
Name of Plugging Contractor Lynch Casing Pulling Co.
Address Rt. 4 Great Bend, KS

STATE OF Kansas COUNTY OF Russell, ss.
Specter Pipe & Supply, Inc. (employee of owner) or (owner or operator) of the above-described

well, being first duly sworn on oath, says: That I have knowledge of the facts, statements, and matters herein contained and the log of the above-described well as filed and that the same are true and correct. So help me God.

(Signature) [Signature]
Russell, Kansas
(Address)

Subscribed and Sworn to before me this 28th day of October, 1971



Elsie Coady
Notary Public.

WELL LOG BUREAU—KANSAS GEOLOGICAL SOCIETY
508 East Murdock, Wichita, Kansas

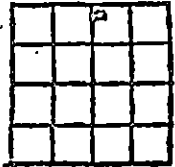
16W

Company. NATIONAL COOPERATIVE REFINERY ASSOC.
Farm. Rex Cudney No. 1

SEC. 27 T. 25 R. 16
NW NW NE

Total Depth. 4490'
Comm. 11-25-58 Comp. 12-11-58
Shot or Treated.
Contractor. Musgrove Petroleum Corp.
Issued. 3-14-59

County Edwards
KANSAS



Elevation. 2065' RB

Production. 39 BOPD

CASING:

8 5/8" 447'
5 1/2" 4488' cem w/50 sx.

Figures Indicate Bottom of Formations.

sand & shale	360
shale	410
sand	425
shale & shells	447
red bed	900
shale & shells	1078
Anhydrite	1096
shale & shells	1775
shale	1965
shale & shells	2027
Anhydrite	2055
shale & lime	2095
lime & shale	3895
Lansing-Kansas City lime	3965
lime	4080
sandy lime	4173
lime	4290
Conglomerate	4375
lime & shale	4396
lime, chert, & sand	4400
cherty Conglomerate	4463
chert, lime & shale	4490 RTD
Total Depth	

TOPS: SCOUT

Heebner	3718
Toronto	3738
Douglas	3755
Brown Lime	3858
Lansing	3875
Base Kansas City	4162
Base Ft. Scott	4300
Cherokee Sand	4326
Ch. Conglomerate	4356
Kinderhook Shale	4390
Viola	4460

RECEIVED
STATE CORPORATION COMMISSION
AUG 9 1971
CONSERVATION DIVISION
Wichita, Kansas